




AREA OF THE TANKS PRIOR TO EXCAVATION. SHOWN IN THE PHOTO IS A FILL PIPE (IN FRONT OF THE DOOR) LATER DETERMINED TO BE CONNECTED TO A 1,000 GALLON TANK. IN THE BACKGROUND (AT THE BUILDING CORNER) IS A CONCRETE PAD LATER DETERMINED TO BE A PUMP ISLAND TO A 2,000 GALLON TANK.



PIPING TO THE 1,000 GALLON TANK DURING EXCAVATION OF SOIL AROUND THE TANK. SHOWN ARE THE FILL PIPE (VERTICAL), THE SUCTION LINE TO THE PUMP ISLAND (BEHIND THE FILL PIPE) AND THE VENT LINE (TO THE RIGHT IN PHOTO).





END OF TANK #1, 1,000 GALLON TANK, DURING REMOVAL. NOTE INDENTED SEAMS ON END OF TANK.



TANK #2, 2,000 GALLON TANK, DURING REMOVAL. SUCTION LINE TO A PUMP ISLAND IS VISIBLE IN THE FOREGROUND.

**NOTICE OF INTENT  
TO ABANDON (REMOVE) AN  
UNDERGROUND OIL STORAGE FACILITY**

**THIS FORM MUST BE FILED WITH THE D.E.P. AND YOUR LOCAL FIRE  
DEPARTMENT AT LEAST 30 DAYS PRIOR TO THE SCHEDULED REMOVAL**

**PLEASE TYPE OR PRINT IN INK:**

Name of Facility Owner: DENNIS S. JERKIN  
Mailing Address: P.O. BOX 6 Telephone #: 288-5868  
City: BAR HARBOR State: ME Zip Code: 04609  
Contact Person (name, address & telephone #): TEE ABBOTT  
312 MAIN ST. BAR HARBOR, ME 04609 288-5885  
Name of Facility: FIRST EXPRESS Registration #: 19305  
Facility Location (town & street): 312 MAIN ST BAR HARBOR, ME 04609

1. Identify the tanks at this location which are going to be removed:

<u>Tank #</u>	<u>Tank Age</u>	<u>Tank Size (gallons)</u>	<u>Type of Product Stored</u>
1	? ~ 30yr +	? 1000 gallon	OIL
2	? ..	? 1000 gallon	GAS
3			
4			

OP 2/24/97

2. Directions to this facility (be specific):

312 MAIN ST. BAR HARBOR, ME. 04609  
ON CORNER OF MAIN ST + WATMAN AVE

3. Is or was the tank(s) used to store Class I liquids (e.g. gasoline, jet fuel)? Yes ☒ No ☐  
**IF YES, REMOVAL OF THE TANK(S) MUST BE DONE UNDER THE  
DIRECTION OF A CERTIFIED TANK INSTALLER.**

Tank Installer's Name: G R ADAMS Certification Number: 139 Signature: [Signature]

4. Environmental site assessments are required for all tanks except those used for storing heating oil, not for resale, or for farm or residential motor fuel tanks under 1,100 gallons where the product is used on site. Site Assessor's Name and Address (if applicable):

BUB SAUNDERS - SW COLE ENG. 6 LEBERTY DR. BANGOR, ME 04401

5. Name and telephone number of contractor who will do the tank removal:

DUSS GUTH + SONS, INC - 110 BAY HARBOR ROAD, SOUTH WEST HARBOR, ME 04679

6. Expected date of removal (month/day/year): Dec 30, 1996

I hereby provide Notice that I intend to properly abandon the underground oil storage facility as described above.

Date: 12/13/96 Signature: [Signature]

Printed Name and Title: DENNIS S. JERKIN, OWNER

**Mail original and yellow copy to DEP; pink copy to fire department; retain gold copy.  
RETURN POSTCARD AFTER TANK(S) HAS BEEN REMOVED**



STATE OF MAINE  
DEPARTMENT OF ENVIRONMENTAL PROTECTION

Date of Certificate:  
January 15, 2025

FACILITY REGISTRATION CERTIFICATE FOR  
Aboveground and Underground Storage Tank

Please display this certificate in a visible location at the registered facility.

*Facility:*

MAIN STREET MOTEL  
315 MAIN ST  
BAR HARBOR

*Facility Registration Number:*

19810

*Date of Registration:*

November 26, 1997

*Facility Phone:*

*Operator:*

WITHAM, CHRISTINE  
PO BOX 509  
BAR HARBOR, ME 04609-  
207-288-3188

*Sensitive Area Status:*

*Facility Use:*

COMMERCIAL

*Owner:*

WITHAM, CHRISTINE  
PO BOX 509  
BAR HARBOR, ME 04609-  
207-288-3188

Aboveground and Underground Storage Tanks

*Number of Active Aboveground Tanks: 0*

*Number of Active Underground Tanks: 0*

---

**If the information on this form is accurate and complete, please retain for you records.**

The Maine Department of Environmental Protection must be notified of any errors or changes in the information on this form. To accomplish this, please draw a line through the incorrect or outdated information, insert the correct information, and return this form to:

**Department of Environmental Protection Bureau of Remediation and Waste Management  
State House Station #17 Augusta, ME 04333**

**Attn: Underground Tanks Program**

If you have any questions concerning this process, please call (207)287-7688 and ask for the administrator of the Underground Storage Tanks Program

---



INDIVIDUAL TANK DATA FOR SITE NUMBER: 19810

Tank	Tank Under/ Above ground	Tank Type	Tank Size	Tank Monitoring	Date Tank Installed	Tank Status	Tank Substatus	Tank Status Date
1	Below Ground	Steel - Bare Or Asphalt Coated.	1000	Unknown	10/01/1984	Removed		11/05/1997

---

Chamber	Chamber Size	Product Stored	Pipe Under/ Above ground	Date Piping Installed	Pipe Monitoring	Piping Type	Overfill Protection
1	1000	#2 Fuel Oil	Below Ground		Unknown	Galvanized Steel	Unknown

---



STATE OF MAINE  
DEPARTMENT OF ENVIRONMENTAL PROTECTION

Date of Certificate:  
January 15, 2025

FACILITY REGISTRATION CERTIFICATE FOR  
Aboveground and Underground Storage Tank

Please display this certificate in a visible location at the registered facility.

*Facility:*

TAPLEYS INC  
317 MAIN ST  
BAR HARBOR

*Facility Registration Number:* 1289

*Date of Registration:* June 20, 1986

*Facility Phone:* 207-288-8185

*Operator:*

TAPLEYS INC  
PO BOX 156  
HULLS COVE, ME 04644-0156  
207-288-8185

*Sensitive Area Status:*  
NEAR PRIVATE WATER

*Facility Use:* COMMERCIAL

*Owner:*

TAPLEYS INC  
PO BOX 156  
HULLS COVE, ME 04644-0156  
207-288-8185

Aboveground and Underground Storage Tanks

*Number of Active Aboveground Tanks:* 0

*Number of Active Underground Tanks:* 0

---

**If the information on this form is accurate and complete, please retain for you records.**

The Maine Department of Environmental Protection must be notified of any errors or changes in the information on this form. To accomplish this, please draw a line through the incorrect or outdated information, insert the correct information, and return this form to:

**Department of Environmental Protection Bureau of Remediation and Waste Management  
State House Station #17 Augusta, ME 04333**

**Attn: Underground Tanks Program**

If you have any questions concerning this process, please call (207)287-7688 and ask for the administrator of the Underground Storage Tanks Program

---



### INDIVIDUAL TANK DATA FOR SITE NUMBER: 1289

Tank	Tank Under/ Above ground	Tank Type	Tank Size	Tank Monitoring	Date Tank Installed	Tank Status	Tank Substatus	Tank Status Date
1	Below Ground	Steel - Bare Or Asphalt Coated.	10000	Unknown	09/01/1974	Removed		08/01/1990

Chamber	Chamber Size	Product Stored	Pipe Under/ Above ground	Date Piping Installed	Pipe Monitoring	Piping Type	Overfill Protection
1	10000	Diesel	Below Ground		Unknown	Galvanized Steel	Unknown

### INDIVIDUAL TANK DATA FOR SITE NUMBER: 1289

Tank	Tank Under/ Above ground	Tank Type	Tank Size	Tank Monitoring	Date Tank Installed	Tank Status	Tank Substatus	Tank Status Date
2	Below Ground	Steel - Bare Or Asphalt Coated.	500	Unknown	06/01/1977	Removed		07/01/1989

Chamber	Chamber Size	Product Stored	Pipe Under/ Above ground	Date Piping Installed	Pipe Monitoring	Piping Type	Overfill Protection
1	500	Waste Oil/Used Motor Oil	Below Ground		Unknown	Galvanized Steel	Unknown

### INDIVIDUAL TANK DATA FOR SITE NUMBER: 1289

Tank	Tank Under/ Above ground	Tank Type	Tank Size	Tank Monitoring	Date Tank Installed	Tank Status	Tank Substatus	Tank Status Date
3	Below Ground	Steel - Bare Or Asphalt Coated.	2000	Unknown	10/01/1969	Removed		07/01/1989


Chamber	Chamber Size	Product Stored	Pipe Under/ Above ground	Date Piping Installed	Pipe Monitoring	Piping Type	Overfill Protection
1	2000	Unknown Substance	Below Ground		Unknown	Other	Unknown

Facility Reg. No.: 1289 Location: Millinocket, ME

Facility Name: H. O. Bouchard, Inc.

This is to notify you that on 8/6/90,  
the following underground oil storage tanks were  
removed by  
(contractor): H. O. Bouchard, Inc.

	<u>Tank Size</u>	<u>Product Stored</u>
1.	10,000	Diesel Fuel
2.		
3.		
4.		

  
Authorized Signature


8/6/90  
Date

Facility Reg. No.: 1289 Location: Millinocket, ME

Facility Name: H. O. Bouchard, Inc.

This is to notify you that on 7/25/89,  
the following underground oil storage tanks were  
removed by  
(contractor): H. O. Bouchard, Inc.

	<u>Tank Size</u>	<u>Product Stored</u>
1.	500 gal	Used waste oil
2.		
3.		
4.		

  
Authorized Signature

7/27/89  
Date



Maine Department of Environmental Protection  
Bureau of Oil & Hazardous Materials Control  
State House Station #17  
Augusta, Maine 04333  
Telephone: 207-289-2651  
Attn: Tank Removal Notice

7/88

**NOTICE OF INTENT  
TO ABANDON (REMOVE) AN  
UNDERGROUND OIL STORAGE FACILITY**

**PLEASE TYPE OR PRINT IN INK:**

Name of Facility Owner: H. O. Bouchard, Inc.

Mailing Address: P. O. Box 249

Telephone No.: 862-4070

City: Hampden

State: ME

Zip Code: 04444

Contact Person (name, address & telephone no.): Robert F. Farrington

Name of Facility: H. O. Bouchard, Inc.

Registration No.: 1289

Facility Location: Golden Road, Millinocket, Maine

1. Identify the tanks at this location which are to be removed:

	<u>Tank Number</u>	<u>Age of Tank (Years)</u>	<u>Tank Size (Gallons)</u>	<u>Type of Product Most Recently Stored</u>
A.	2	12	500	Used Waste Oil
B.				
C.				
D.				

2. Directions to Facility (be specific):

At Co. Millinocket Shop - One mile on left from entrance to Golden Road  
on lot leased from Great Northern Paper Company.

3. Is tank(s) used for the storage of Class I liquids (e.g. gasoline, jet fuel)? Yes      No X (IF YES, REMOVAL OF THE TANK MUST BE UNDER THE DIRECTION OF A CERTIFIED TANK INSTALLER OR PROFESSIONAL FIREFIGHTER.)

4. Name and telephone number of contractor who will do the tank removal: H. O. Bouchard, Inc. (207) 723-8098

Certified Tank Installer Certification Number & Name (if applicable):  
\_\_\_\_\_

Professional Firefighter Yes      No X (Affiliation:                     )

5. Expected date of removal: 7/24/89

I hereby provide Notice that I intend to properly abandon the underground oil storage facility as described above.

Date: 7/10/89

*R.F. Farrington*  
Signature of Tank Owner or Operator

Robert F. Farrington, Treasurer  
Printed Name and Title

**THIS FORM MUST BE FILED WITH THE DEPARTMENT AND LOCAL FIRE DEPARTMENT 10 DAYS  
PRIOR TO REMOVAL**

Mail original and yellow copy to DEP; pink copy to fire dept.; retain gold copy

Maine Departmental of Environmental Protection  
Bureau of Oil & Hazardous Materials Control  
State House Station #17, Augusta, Maine 04333  
Telephone: 207-289-2651  
Attn: Tank Removal Notice

RECEIVED  
DEPARTMENT OF  
ENVIRONMENTAL  
PROTECTION  
JUN 17 11 08 AM '90  
ADMINISTRATIVE  
SERVICES

NOTICE OF INTENT  
TO ABANDON (REMOVE) AN  
UNDERGROUND OIL STORAGE FACILITY

Name of Facility Owner: H. O. Bouchard, Inc.  
Mailing Address: P. O. Box 249 Telephone No: (207) 862-4070  
City: Hampden, State: ME Zip Code: 04444  
Contact Person (name, address & telephone no.): Robert F. Farrington (Same)

Name of Facility: H. O. Bouchard, Inc. Registration No.: 1289  
Facility Location: Golden Road, Millinocket, ME

1. Identify the tanks at this location which are to be removed:

<u>Tank Number</u>	<u>Age of Tank (Years)</u>	<u>Tank Size (Gallons)</u>	<u>Type of Product Most Recently Stored</u>
A. 1	15	10,000	Diesel Fuel
B.			
C.			
D.			

2. Directions to Facility (be specific): At company Millinocket facility. One mile on left side of Golden Road after leaving Maine Route 11. On lot leased from Great Northern Paper - Georgia Pacific Corp.

3. Is tank(s) used for the storage of Class I liquids (e.g. gasoline, jet fuel)? Yes ☐ No ☒ (IF YES, REMOVAL OF THE TANK MUST BE UNDER THE DIRECTION OF A CERTIFIED TANK INSTALLER OR PROFESSIONAL FIREFIGHTER.)

4. Name and telephone number of contractor who will do the tank removal: H. O. Bouchard, Inc. 723-8584

Certified Tank Installer Certification Number & Name (if applicable):  
\_\_\_\_\_

Professional Firefighter Yes ☐ No ☒ (Affiliation: \_\_\_\_\_)

5. Expected date of removal: 9/16/90

I hereby provide Notice that I intend to properly abandon the underground oil storage facility as described above.

Date: 8/16/90



Signature of Tank Owner or Operator


Robert F. Farrington, Treasurer

Printed Name and Title

THIS FORM MUST BE FILED WITH THE DEPARTMENT AND LOCAL FIRE DEPARTMENT 30 DAYS PRIOR TO REMOVAL - RETURN POSTCARD WHEN TANK(S) HAS BEEN REMOVED.

Mail original and yellow copy to DEP; pink copy to fire dept.; retain gold copy





349 Coldbrook Road • P. O. Box 249 • Hampden, Maine 04444

(207) 862-4070 / 862-4073

April 4, 1990  
Ms. Diana M. McLaughlin  
Department of Environmental Protection  
Division of Licensing and Enforcement  
Bureau of Oil & Hazardous Materials Control  
Station 17  
Augusta, ME 04333

Re: Underground Oil Storage Site #1289

Dear MS. McLaughlin:


This letter is written in response to "Notice of Violation" dated March 30, 1990 that we received from your office. We do not feel that we ignored the deadline that was set forth by your agency.


In mid September of last year, we realized that we were not going to be able to meet the October 1, 1989 date because of our difficulty in obtaining a new tank. I called your office and talked to Miss Beth DeHaas and explained our situation to her. Miss DeHaas asked me to write a letter to her explaining exactly what I had told her on the phone. She assured me that there would be no problem. A copy of the letter is attached. We never received written approval of our request for an extension of time but assumed that perhaps the verbal OK was adequate.

It now appears that perhaps July 1, 1990 maybe a more realistic date for the tank at our Millinocket Shop.

May we please receive written conformation of our request for a thirty day extension or at least an acknowledgement of our request of 9/14/89.

If there are any problems please call me at the number shown above.

  
Robert F. Farrington  
Treasurer



349 Coldbrook Road • P. O. Box 249 • Hampden, Maine 04444

(207) 862-4070 / 862-4073

September 14, 1989

Department of Environmental  
Protection  
Oil Bureau  
Station #17  
Augusta, Maine 04333

Attn: Miss Beth DeHaas

Dear Miss DeHaas;

This letter is written as a result of our telephone  
conversation on 9-14-89 A.M.

We presently have a 10,000 Gallon Active Diesel Fuel  
Tank at our shop in Millinocket under Registration #1289.  
The tank is scheduled according to agency standards to  
be removed this fall.

Because our operation uses both On and Off Highway Fuel,  
we have been trying to purchase a tank that is divided  
for this purpose. We have found a manufacturer, however,  
we cannot get delivery until midwinter to early spring.  
We are requesting an extension for the removal and re-  
placement of our present tank until June 1, 1990. At  
that time, we will have a replacement tank meeting all  
requirements in place.

May we please hear from you as soon as possible.

Sincerely,

Robert F. Farrington  
Treasurer  
H. O. Bouchard, Inc.

lmm





STATE OF MAINE  
DEPARTMENT OF ENVIRONMENTAL PROTECTION

Date of Certificate:  
January 15, 2025

FACILITY REGISTRATION CERTIFICATE FOR  
Aboveground and Underground Storage Tank

Please display this certificate in a visible location at the registered facility.

*Facility:*

MORANG ROBINSON AUTO CO  
269 MAIN ST  
BAR HARBOR

*Facility Registration Number:*

10454

*Date of Registration:*

December 11, 1986

*Facility Phone:*

207-288-3500

*Operator:*

MORANG ROBINSON AUTOMOBILE CO  
PO BOX 255  
BAR HARBOR, ME 04609-  
207-288-3500

*Sensitive Area Status:*

*Facility Use:*

COMMERCIAL

*Owner:*

MORANG ROBINSON AUTOMOBILE CO  
PO BOX 255  
BAR HARBOR, ME 04609-  
207-288-3500

Aboveground and Underground Storage Tanks

*Number of Active Aboveground Tanks: 0*

*Number of Active Underground Tanks: 0*

---

**If the information on this form is accurate and complete, please retain for you records.**

The Maine Department of Environmental Protection must be notified of any errors or changes in the information on this form. To accomplish this, please draw a line through the incorrect or outdated information, insert the correct information, and return this form to:

**Department of Environmental Protection Bureau of Remediation and Waste Management  
State House Station #17 Augusta, ME 04333**

**Attn: Underground Tanks Program**

If you have any questions concerning this process, please call (207)287-7688 and ask for the administrator of the Underground Storage Tanks Program

---

### INDIVIDUAL TANK DATA FOR SITE NUMBER: 10454

Tank	Tank Under/ Above ground	Tank Type	Tank Size	Tank Monitoring	Date Tank Installed	Tank Status	Tank Substatus	Tank Status Date
1	Below Ground	Steel - Bare Or Asphalt Coated.	1000	Unknown	10/01/1969	Removed		09/01/1986

Chamber	Chamber Size	Product Stored	Pipe Under/ Above ground	Date Piping Installed	Pipe Monitoring	Piping Type	Overfill Protection
1	1000	Waste Oil/Used Motor Oil	Below Ground		Unknown	Galvanized Steel	Unknown

### INDIVIDUAL TANK DATA FOR SITE NUMBER: 10454

Tank	Tank Under/ Above ground	Tank Type	Tank Size	Tank Monitoring	Date Tank Installed	Tank Status	Tank Substatus	Tank Status Date
2	Below Ground	Steel - Bare Or Asphalt Coated.	1000	Unknown	11/01/1983	Removed		03/27/1995

Chamber	Chamber Size	Product Stored	Pipe Under/ Above ground	Date Piping Installed	Pipe Monitoring	Piping Type	Overfill Protection
1	1000	#2 Fuel Oil	Below Ground		Unknown	Galvanized Steel	Unknown

### INDIVIDUAL TANK DATA FOR SITE NUMBER: 10454

Tank	Tank Under/ Above ground	Tank Type	Tank Size	Tank Monitoring	Date Tank Installed	Tank Status	Tank Substatus	Tank Status Date
3	Below Ground	Steel - Bare Or Asphalt Coated.	1000	Unknown	10/01/1969	Removed		09/01/1986

Chamber	Chamber Size	Product Stored	Pipe Under/ Above ground	Date Piping Installed	Pipe Monitoring	Piping Type	Overfill Protection
1	1000	Leaded Gasoline	Below Ground		Unknown	Galvanized Steel	Unknown

PRODUCT #35160  
AVAILABLE FROM...



**AMSTERDAM Printing and Litho Corp.**  
Amsterdam, New York 12010

**CALL TOLL FREE**  
OUTSIDE NEW YORK STATE 800/833-6231  
INSIDE NEW YORK STATE 800/342-6116

FOLD AT (➤) TO FIT DOUBLE WINDOW ENVELOPE

**MORANG-ROBINSON AUTOMOBILE CO.**

269-271 Main Street  
Bar Harbor, Maine 04609

(207) 288-5878

**Speedy  
Reply Message**

TO: DEP  
State House Station 17  
Augusta, Me 04333

Date January 7, 1991

Subject \_\_\_\_\_  
\_\_\_\_\_  
\_\_\_\_\_

**MESSAGE**

> Enclosed is a copy of a bill paid in 1986 which indicates that 2 underground tanks had been removed from Morang-Robinson Auto in Bar Harbor. We now have only one underground tank which stores our heating fuel oil.

Signed \_\_\_\_\_

*Barbara Weymouth*  
Barbara Weymouth

**REPLY**

Date \_\_\_\_\_ Signed \_\_\_\_\_

SENDER: Mail white and pink copies with carbon intact.

RECEIVER: Reply, retain white copy, return pink copy.

# 10454

PAUL O'HALLORAN, INC.  
Route 4 Box 132  
ELLSWORTH, MAINE 04605  
Phone 667-5191

# INVOICE

No 1763

DATE	SALESPERSON	CUSTOMER NO.	TERMS
10-15-86			

Moran Robinson Auto Co.

269 Main Street

Bar Harbor, Maine 04609

QUANTITY	DESCRIPTION	UNIT PRICE	AMOUNT
4 Hrs.	Lowbed @ \$40.00/Hr.		\$160.00
7 Hrs.	Excavator @ \$60.00/Hr.		420.00
12 Yds.	Gravel @ \$5.00/Yd.		60.00
4 Hrs.	Wheeler Truck @ \$35.00/Hr.		157.50
7 Hrs.	Labor @ \$15.00/Hr.		105.00
	Paving		300.00
	Defuming tanks (2) @ \$40.00ea.		80.00
8 Hrs.	Cutting tanks @ \$20.00/Hr.		160.00
			\$1,442.50

Thank You

DUPLICATE

Paul  
10-23-86

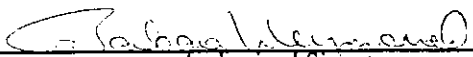
Facility Registration # 10454 Town: Bar Harbor

Facility Name: Morang-Robinson Auto Co

This is to notify DEP that on March 27, 1995  
the following underground oil storage tanks were removed by

Contractor: John Goodwin Construction

<u>TANK</u>	<u>Tank Size (gallons)</u>	<u>Product Stored</u>
1	500	heating fuel
2		
3		
4		

 3/27/95  
Authorized Signature Date



**NOTICE OF INTENT  
TO ABANDON (REMOVE) AN  
UNDERGROUND OIL STORAGE FACILITY**

**THIS FORM MUST BE FILED WITH THE D.E.P. AND YOUR LOCAL FIRE  
DEPARTMENT AT LEAST 30 DAYS PRIOR TO THE SCHEDULED REMOVAL**

**PLEASE TYPE OR PRINT IN INK:**

Name of Facility Owner: Robert G. Buck - BARBARA A WEYMOUTH  
Mailing Address: PO Box 155 Telephone #: 207 288 5878  
City: BAR HARBOR State: ME Zip Code: 04609  
Contact Person (name, address & telephone #): Robert Buck 207 288 5878  
269 MAIN ST BAR HARBOR ME 04609  
Name of Facility: MOZANG-ROBINSON AUTO CO Registration #: 10454  
Facility Location (town & street): 269 MAIN ST, BAR HARBOR

1. Identify the tanks at this location which are going to be removed:

<u>Tank #</u>	<u>Tank Age</u>	<u>Tank Size (gallons)</u>	<u>Type of Product Stored</u>
<u>1</u>	<u>15 years</u>	<u>1000</u>	<u>fuel oil</u>
<u>②</u>			<u>heating oil</u>
<u>3</u>			
<u>4</u>			

2. Directions to this facility (be specific):

Take Rt. 3 East to BAR HARBOR - puts you right on MAIN ST.  
Keep driving East - Ford + Mercury Dealership - that's US.

3. Is or was the tank(s) used to store Class I liquids (e.g. gasoline, jet fuel)? Yes No ~~X~~  
**IF YES, REMOVAL OF THE TANK(S) MUST BE DONE UNDER THE  
DIRECTION OF A CERTIFIED TANK INSTALLER.**

Tank Installer's Name: \_\_\_\_\_ Certification Number: \_\_\_\_\_ Signature: \_\_\_\_\_

4. Environmental site assessments are required for all tanks except those used for storing heating oil, not for resale, or for farm or residential motor fuel tanks under 1,100 gallons where the product is used on site. **Site Assessor's Name and Address (if applicable):**

5. Name and telephone number of contractor who will do the tank removal:

John W. Goodwin Jr. 207 244 7805

6. Expected date of removal (month/day/year): MAY 95

I hereby provide Notice that I intend to properly abandon the underground oil storage facility as described above.

Date: 3/22/95

Signature: \_\_\_\_\_

Printed Name and Title: Robert G. Buck - President

**Mail original and yellow copy to DEP; pink copy to fire department; retain gold copy.  
RETURN POSTCARD AFTER TANK(S) HAS BEEN REMOVED**

12/24/86  
3523  
NS

NOTICE OF UNDERGROUND OIL STORAGE TANK REMOVAL

(File with DEP and local fire department 10 days in advance)

1. REGISTRATION NUMBER: 3523  
(Complete only if a registration number has been previously assigned by DEP)
2. FACILITY INFORMATION
  - a. Facility Name: Morang-Robinson Auto Co.
  - b. Facility Mailing Address: 269 Main St. Box 155, Bar Harbor, Me. 04609
  - c. Telephone Number: 207 288 4900
3. TANK OWNER INFORMATION
  - a. Name: Morang-Robinson Auto Co.
  - b. Mailing Address: 269 Main St. Bar Harbor, Maine 04609
  - c. Town/City: \_\_\_\_\_ State: \_\_\_\_\_ Zip: \_\_\_\_\_
  - d. Telephone Number: 288 4900
4. CONTRACTOR:
  - a. Name: Paul O'Halloran, Inc. Ellsworth, Me.
  - b. Telephone Number: 667-5191
5. EXPECTED REMOVAL DATE: 9 / 22 / 86
6. TANK INFORMATION:

DEC 30 1986

Tank No.	Approximate Age (Years)	Tank size (Gallons)	Type Product Most Recently Stored
1.	_____	_____	_____
2.	_____	_____	_____
3.	<u>36 years plus</u>	<u>1000</u>	<u>High Test Gasoline</u>
4.	_____	_____	_____
5.	_____	_____	_____
6.	_____	_____	_____

Notice of Underground Oil Storage Tank Removal  
Page -2-

7. DIRECTIONS TO FACILITY (Please be specific):

In town Bar Harbor, lower Main St. (Ford Dealership)

8. SIGNATURE OF FACILITY OWNER OR REPRESENTATIVE:

*Robert E. Smith, Pres*

Date: 9/4/86

RETURN COMPLETED FORM TO:

Maine Dept. of Environmental Protection  
Bureau of Oil & Hazardous Materials Control  
State House Station 17  
Augusta, ME 04333  
Attn: Tank Removal Notice

GS:b



STATE OF MAINE  
DEPARTMENT OF ENVIRONMENTAL PROTECTION

Date of Certificate:  
January 15, 2025

FACILITY REGISTRATION CERTIFICATE FOR  
Aboveground and Underground Storage Tank

Please display this certificate in a visible location at the registered facility.

*Facility:*

MORANG ROBINSON AUTO CO  
269 MAIN ST  
BAR HARBOR

*Facility Registration Number:* 3523

*Date of Registration:* August 05, 1986

*Facility Phone:* 207-288-3500

*Operator:*

MORANG ROBINSON AUTOMOBILE CO  
PO BOX 255  
BAR HARBOR, ME 04609-  
207-288-3500

*Sensitive Area Status:*

*Facility Use:* RETAIL OIL

*Owner:*

JENNIFER DAIGLE  
IRVING OIL MARKETING INC  
190 COMMERCE WAY  
PORTSMOUTH, NH 03801-  
506-343-1996

Aboveground and Underground Storage Tanks

*Number of Active Aboveground Tanks:* 0

*Number of Active Underground Tanks:* 0

---

**If the information on this form is accurate and complete, please retain for you records.**

The Maine Department of Environmental Protection must be notified of any errors or changes in the information on this form. To accomplish this, please draw a line through the incorrect or outdated information, insert the correct information, and return this form to:

**Department of Environmental Protection Bureau of Remediation and Waste Management  
State House Station #17 Augusta, ME 04333**

**Attn: Underground Tanks Program**

If you have any questions concerning this process, please call (207)287-7688 and ask for the administrator of the Underground Storage Tanks Program

---

INDIVIDUAL TANK DATA FOR SITE NUMBER: 3523

Tank	Tank Under/ Above ground	Tank Type	Tank Size	Tank Monitoring	Date Tank Installed	Tank Status	Tank Substatus	Tank Status Date
1	Below Ground	Steel - Bare Or Asphalt Coated.	3000	Unknown	06/01/1972	Removed		07/01/1986

---

Chamber	Chamber Size	Product Stored	Pipe Under/ Above ground	Date Piping Installed	Pipe Monitoring	Piping Type	Overfill Protection
1	3000	Regular Gasoline	Below Ground		Unknown	Galvanized Steel	Unknown

---

INDIVIDUAL TANK DATA FOR SITE NUMBER: 3523

Tank	Tank Under/ Above ground	Tank Type	Tank Size	Tank Monitoring	Date Tank Installed	Tank Status	Tank Substatus	Tank Status Date
2	Below Ground	Steel - Bare Or Asphalt Coated.	6200	Unknown	06/01/1972	Removed		07/01/1986

---

Chamber	Chamber Size	Product Stored	Pipe Under/ Above ground	Date Piping Installed	Pipe Monitoring	Piping Type	Overfill Protection
1	6200	Unleaded Gasoline	Below Ground		Unknown	Galvanized Steel	Unknown

---



P 448 541 973

RECEIPT FOR CERTIFIED MAIL

Robert E. Buck  
269-271 Main Street  
Bar Harbor, Maine 04609

U S G

PS Form 3800 June 1985

Rick K Botime

PS Form 3811, July 1983 447-845

**SENDER: Complete items 1, 2, 3 and 4.**

Put your address in the "RETURN TO" space on the reverse side. Failure to do this will prevent this card from being returned to you. The return receipt fee will provide you the name of the person delivered to and the date of delivery. For additional fees the following services are available. Consult postmaster for fees and check box(es) for service(s) requested.

1. ☐ Show to whom, date and address of delivery.

2. ☒ Restricted Delivery.

Robert E. Buck  
269-271 Main Street  
Bar Harbor, Maine 04609

4. Type of Service: ☒ Registered ☐ Insured ☒ Certified ☐ COD ☐ Express Mail

Article Number: P448 541 973

Always obtain signature of addressee or agent and DATE DELIVERED.

5. Signature - Addressee  
X

6. Signature - Agent  
X [Signature]

7. Date of Delivery  
8/25/86

8. Addressee's Address (ONLY if requested and fee paid)

DOMESTIC RETURN RECEIPT



STATE OF MAINE

# Department of Environmental Protection

MAIN OFFICE: RAY BUILDING, HOSPITAL STREET, AUGUSTA  
MAIL ADDRESS: State House Station 17, Augusta, 04333

JOSEPH E. BRENNAN  
GOVERNOR

Date: 8-20-86

KENNETH C. YOUNG, JR.  
COMMISSIONER

To: ROBERT E. BUCK  
269-271 Main Street  
Bar Harbor Me

Dear Mr BUCK:

In your letter of 8-18-86, you requested that the ONE(1) underground storage tank(s), which are located at be abandoned in place by filling them with inert material such as sand, cement, etc.

The staff from this Department's Division of Field Services have inspected the site and maintain that the tank(s) cannot be removed without Damage to a permanent structure. Therefore the Department will allow you to abandon the tank(s) in place in accordance with the Department's Regulations on Underground Oil Storage Facilities Chapter 691 Section (8)(C) Appendix K.

A detailed written notification for the abandonment of your tanks must be submitted within thirty (30) working days of receipt of this notice, and shall include ten (10) days prior notice to the exact date of abandonment.

If you have any questions please call (207) 289-2651.

Sincerely,

*Richard Kaselis*

Richard Kaselis  
Bureau of Oil and Hazardous Materials Control  
Division of Licensing and Enforcement

*Variance Request*

MORANG-ROBINSON AUTOMOBILE CO.

269-271 MAIN STREET • BAR HARBOR, MAINE • TELEPHONE 288-3500 & 4900



August 18, 1986

Department of Environmental Protection  
State House Station #17  
Augusta, Maine 04333

Attn: Tank Removal

Gentlemen:

We are proceeding to take steps of properly abandon one of our out-of-service underground tanks, identified as tank #3 on our registration form sketch.

Mr. Tom Mallick, representing your department, has visually inspected the location of the tank in question, and has determined that the tank is partially under our building, so we are requesting a variance on removal.

Please supply us with the necessary forms and instructions to accomplish this.

Very truly yours,

MORANG-ROBINSON AUTOMOBILE CO.

A handwritten signature in dark ink, appearing to read 'R. E. Buck', is written over the company name.

Robert E. Buck, President



#71  
Certified # P448541973  
STATE OF MAINE

# Department of Environmental Protection

MAIN OFFICE: RAY BUILDING, HOSPITAL STREET, AUGUSTA  
MAIL ADDRESS: State House Station 17, Augusta, 04333

JOSEPH E. BRENNAN  
GOVERNOR

Date: 8-20-86

KENNETH C. YOUNG, JR.  
COMMISSIONER

To: ROBERT E. BUCK  
269-271 Main Street  
Bar Harbor Me

Moving Robinson Auto # 3523  
Bar Harbor # 10454

Dear Mr BUCK:

In your letter of 8-18-86, you requested that the one(1) underground storage tank(s), which are located at be abandoned in place by filling them with inert material such as sand, cement, etc.

The staff from this Department's Division of Field Services have inspected the site and maintain that the tank(s) cannot be removed without Damage to a permanent structure. Therefore the Department will allow you to abandon the tank(s) in place in accordance with the Department's Regulations on Underground Oil Storage Facilities Chapter 691 Section (8)(C) Appendix K.

A detailed written notification for the abandonment of your tanks must be submitted within thirty (30) working days of receipt of this notice, and shall include ten (10) days prior notice to the exact date of abandonment.

If you have any questions please call (207) 289-2651.

Sincerely,

Richard Kaselis

Richard Kaselis  
Bureau of Oil and Hazardous Materials Control  
Division of Licensing and Enforcement

**DEPARTMENT OF ENVIRONMENTAL PROTECTION  
REGISTRATION FORM FOR UNDERGROUND OIL  
AND HAZARDOUS SUBSTANCES (CHEMICAL)  
STORAGE TANKS**  
(Pursuant to 38 M.R.S.A. Section 563, 40 CFR Part 280)

003523

**STATE USE ONLY**

DATE OF REGISTRATION:   1  /  1  /  

1. REGISTRATION NUMBER: \_\_\_\_\_  
(Complete only if a registration number has been previously assigned.)

2. FACILITY  
INFORMATION

A. Name: MORANG-ROBINSON  
B. Mail Address: 269 MAIN ST  
C. Street Address: 269 MAIN ST.  
D. Town/City: BAR HARBOR  
E. Zip Code: 04609 F. Telephone: (207) 288-5500  
G. Directions to Site: RT 3 TO BAR HARBOR TO MAIN ST.

AUG 05 1985

- H. Is at least one existing or planned tank (including piping and pumps) within 1000 ft. of a public water supply?        Yes   X   No
- I. Is at least one existing or planned tank (including piping and pumps) within 300 ft. of a private water supply?        Yes   X   No
- J. (Complete if the answer to (I) above is YES.) Is at least one water supply located within 300 feet of the tank(s) is owned by someone other than the facility owner or operator?        Yes   X   No
- K. Is the facility located on a significant sand and gravel aquifer or recharge area as mapped by the Maine Geological Survey?        Yes   X   No

(If you wish assistance in answering item (K), please call the Department at (207) 289-2651. Sand and gravel aquifer maps can be reviewed at any of the Department's offices or requested from the Maine Geological Survey, State House Station 22, Augusta, Maine 04333, (207) 289-2801.

NOTE: If the answer to item (H), (J) or (K) above is yes, the facility is in a sensitive geologic area. A new or replacement tank used for the marketing and distribution of oil in such an area requires secondary containment or ground water monitoring pursuant to 38 M.R.S.A. Section 546(C).

**STATE USE ONLY**

Reviewer: \_\_\_\_\_ Date: \_\_\_\_\_ Map Number: \_\_\_\_\_ Comment: \_\_\_\_\_

L. Facility Use (Check One):

- Wholesale Oil Distribution  
  X   Retail Oil Distribution  
       Oil Storage at Commercial Establishment  
       Oil Storage at Industrial Establishment  
       Oil Storage/Single Residence  
       Oil Storage/Multiple Residence  
       Oil Storage/Farm  
       Oil Storage/Public Facility (State or Local)  
       Oil Storage/Federal Facility  
       Chemical Storage

3. PERSON TO  
CONTACT FOR  
MORE  
INFORMATION

A. Name: EDWARD R. SARGENT (DOWSMALE'SONS)  
B. Mail Address: P.O. Box 1089  
C. Town/City: ELLSWORTH D. State: MAINE  
E. Zip Code: 04605 F. Telephone: (207) 667-4646

**DEPARTMENT OF ENVIRONMENTAL PROTECTION  
REGISTRATION FORM FOR UNDERGROUND OIL  
AND HAZARDOUS SUBSTANCES (CHEMICAL)  
STORAGE TANKS  
(Pursuant to 38 M.R.S.A. Section 563, 40 CFR Part 280)**

Facility Name: MORANG-ROBINSON  
Location (Town/City): BAI HAT LAC  
Owner: DI SMALL & SONS

REGISTRATION NUMBER

(Complete ONLY if Registration Number has been previously assigned.)

12. If this registration involves replacing tanks or installing tanks, ATTACH a drawing of the facility showing the location of tanks (and piping) to be installed and any existing tanks. USE the space below for a sketch if no drawing already exists. THE FORM OF ADDITIONAL PROTECTION for tanks used for marketing and distribution of oil in sensitive areas should be detailed on the drawing. MONITORING WELL LOCATIONS should be provided for all tanks greater than 1,100 gallons that are used for on-site consumption of oil.



**DEPARTMENT OF ENVIRONMENTAL PROTECTION  
REGISTRATION FORM FOR UNDERGROUND OIL  
AND HAZARDOUS SUBSTANCES (CHEMICAL)  
STORAGE TANKS**

(Pursuant to 38 M.R.S.A. Section 563, 40 CFR Part 280)

Facility Name: MORANG Robinson  
Location (Town/City): Bar Harbor  
Owner: DW SMALL & SONS INC.

REGISTRATION NUMBER

(Complete ONLY if Registration Number has been previously assigned.)

4. TANK OWNER  
A. Name: DW SMALL & SONS INC.  
B. Mail Address: P.O. Box 1089  
C. Town/City: ELLSWORTH D. State: MAINE  
E. Zip Code: 04605 F. Telephone: (207) 667-4646
5. TANK OPERATOR  
A. Name: Morang-Robinson, Robert E. Buck mgr.  
B. Mail Address: 269 MAINE ST  
C. Street Address: 269 MAINE ST.  
D. Town/City: Bar Harbor E. State: MAINE  
F. Zip Code: 04609 G. Telephone: (207) 288-3500

6. COMPLETE the next two pages of this form and include each tank currently at the facility and each new or replacement tank planned for the facility.
7. ENCLOSE a check for the applicable registration fee with this submittal made payable to "Treasurer — State of Maine" and return to the Department of Environmental Protection. Registration fees are applicable ONLY to active, new, or replacement tanks used for the marketing and distribution of oil. Registration fees are due upon registration and annually thereafter, prior to the first day of January. Fees are as follows:

1 Tanks 6,000 gallons or under in size 25<sup>00</sup> \$25 per tank  
1 Tanks over 6,000 gallons in size 50<sup>00</sup> \$50 per tank

8. MAKE TWO COPIES of this form. SUBMIT the original to the DEPARTMENT OF ENVIRONMENTAL PROTECTION (Bureau of Oil & Hazardous Materials Control, State House Station 17, Augusta, Maine 04333). SEND one copy to the LOCAL FIRE DEPARTMENT having jurisdiction. RETAIN the third copy for your records. For new and replacement tanks, registrations are due at least five (5) business days prior to installation. Registrations for existing tanks are due prior to February 1, 1986.
9. CERTIFY THIS FORM BY SIGNING. By signing this form, the tank registrant certifies that all information is accurate and complete, and that they will comply with all applicable federal, state and local laws and regulations concerning the underground storage of petroleum or other hazardous materials. The owner or operator is required by Maine statute to file an amendment to this registration with the Department of Environmental Protection immediately upon any change in the information on this form.

12/1/86 Date EDWARD R. SARGENT Owner or Authorized Employee  
(Please PRINT or TYPE)  
Edward R. Sargent Signature  
Const. Sup Title  
(Please PRINT or TYPE)

DEPARTMENT OF ENVIRONMENTAL PROTECTION  
REGISTRATION FORM FOR UNDERGROUND OIL AND HAZARDOUS SUBSTANCES (CHEMICAL)  
STORAGE TANKS

(Pursuant to 38 M.R.S.A. Section 563, 40 CFR Part 280)

Facility Name: MARAWING-ROBINSON  
Location (Town/City): Bar Harbor Owner: DeBnally & Sons

REGISTRATION  
NUMBER

(Complete ONLY if  
Registration Number  
was Assigned.)

10. IF NEW OR REPLACEMENT TANKS ARE INCLUDED WITH THIS REGISTRATION,  
PROVIDE:

A. Name of Installer: \_\_\_\_\_

B. Installer ID Number: \_\_\_\_\_

C. Expected Date of Installation: \_\_\_\_\_

11. INDIVIDUAL TANK DATA (Complete one [L] line for each tank at the facility, including tanks planned for installation  
or replacement).

A. Tank Number	B. Tank Type	C. Piping Type	D. Tank Size	E. Form of Additional Protection for New and Replacement Wholesale or Retail Tanks in Sensitive Geologic Areas (Tanks and Piping)	F. Product Stored	G. Date Installed	H. Status	I. Date removed from active service (if applicable)	J. Amount of Product left in inactive tank (if applicable)
1	<input checked="" type="checkbox"/> Bare or Asphalt-coated <input type="checkbox"/> Steel <input type="checkbox"/> Cathodically Protected <input type="checkbox"/> Steel <input type="checkbox"/> Fiberglass <input type="checkbox"/> Other (Specify) _____	<input checked="" type="checkbox"/> Galvanized Steel <input type="checkbox"/> Cathodically Protected <input type="checkbox"/> Steel <input type="checkbox"/> Fiberglass <input type="checkbox"/> Other (Specify) _____	3000 Gallons	<input checked="" type="checkbox"/> Continuous Electronic Monitoring of Ground Water <input type="checkbox"/> Continuous Electronic Monitoring of Vapors <input type="checkbox"/> Secondary Containment Ground Water Sampling	<input checked="" type="checkbox"/> Regular <input type="checkbox"/> Premium <input type="checkbox"/> Unleaded <input type="checkbox"/> Diesel Chemical (Specify) _____ Other (Specify) _____	6 / 22 (Mo) (Yr)	<input checked="" type="checkbox"/> Planned <input type="checkbox"/> Active <input type="checkbox"/> Out-of-Service <input type="checkbox"/> Abandoned in place (filled with inert material) Planned for removal	_____ (Mo) (Yr)	_____ Gallons
2	<input checked="" type="checkbox"/> Bare or Asphalt-coated <input type="checkbox"/> Steel <input type="checkbox"/> Cathodically Protected <input type="checkbox"/> Steel <input type="checkbox"/> Fiberglass <input type="checkbox"/> Other (Specify) _____	<input checked="" type="checkbox"/> Galvanized Steel <input type="checkbox"/> Cathodically Protected <input type="checkbox"/> Steel <input type="checkbox"/> Fiberglass <input type="checkbox"/> Other (Specify) _____	6200 Gallons	<input checked="" type="checkbox"/> Continuous Electronic Monitoring of Ground Water <input type="checkbox"/> Continuous Electronic Monitoring of Vapors <input type="checkbox"/> Secondary Containment Ground Water Sampling	<input checked="" type="checkbox"/> Regular <input type="checkbox"/> Premium <input type="checkbox"/> Unleaded <input type="checkbox"/> Diesel Chemical (Specify) _____ Other (Specify) _____	6 / 22 (Mo) (Yr)	<input checked="" type="checkbox"/> Planned <input type="checkbox"/> Active <input type="checkbox"/> Out-of-Service <input type="checkbox"/> Abandoned in place (filled with inert material) Planned for removal	_____ (Mo) (Yr)	_____ Gallons
	<input type="checkbox"/> Bare or Asphalt-coated <input type="checkbox"/> Steel <input type="checkbox"/> Cathodically Protected <input type="checkbox"/> Steel <input type="checkbox"/> Fiberglass <input type="checkbox"/> Other (Specify) _____	<input type="checkbox"/> Galvanized Steel <input type="checkbox"/> Cathodically Protected <input type="checkbox"/> Steel <input type="checkbox"/> Fiberglass <input type="checkbox"/> Other (Specify) _____	Gallons	<input type="checkbox"/> Continuous Electronic Monitoring of Ground Water <input type="checkbox"/> Continuous Electronic Monitoring of Vapors <input type="checkbox"/> Secondary Containment Ground Water Sampling	<input type="checkbox"/> Regular <input type="checkbox"/> Premium <input type="checkbox"/> Unleaded <input type="checkbox"/> Diesel Chemical (Specify) _____ Other (Specify) _____	_____ (Mo) (Yr)	<input type="checkbox"/> Planned <input type="checkbox"/> Active <input type="checkbox"/> Out-of-Service <input type="checkbox"/> Abandoned in place (filled with inert material) Planned for removal	_____ (Mo) (Yr)	_____ Gallons
	<input type="checkbox"/> Bare or Asphalt-coated <input type="checkbox"/> Steel <input type="checkbox"/> Cathodically Protected <input type="checkbox"/> Steel <input type="checkbox"/> Fiberglass <input type="checkbox"/> Other (Specify) _____	<input type="checkbox"/> Galvanized Steel <input type="checkbox"/> Cathodically Protected <input type="checkbox"/> Steel <input type="checkbox"/> Fiberglass <input type="checkbox"/> Other (Specify) _____	Gallons	<input type="checkbox"/> Continuous Electronic Monitoring of Ground Water <input type="checkbox"/> Continuous Electronic Monitoring of Vapors <input type="checkbox"/> Secondary Containment Ground Water Sampling	<input type="checkbox"/> Regular <input type="checkbox"/> Premium <input type="checkbox"/> Unleaded <input type="checkbox"/> Diesel Chemical (Specify) _____ Other (Specify) _____	_____ (Mo) (Yr)	<input type="checkbox"/> Planned <input type="checkbox"/> Active <input type="checkbox"/> Out-of-Service <input type="checkbox"/> Abandoned in place (filled with inert material) Planned for removal	_____ (Mo) (Yr)	_____ Gallons



STATE OF MAINE  
DEPARTMENT OF ENVIRONMENTAL PROTECTION

UNDERGROUND OIL STORAGE FACILITY  
ANNUAL REGISTRATION FEE

\*\* NOTICE OF PAYMENT DUE \*\*

JAN 1 1988

Date: OCTOBER, 1987

Registration Number: 3523

Facility:

MORANG-ROBINSON AUTO CO.  
269 MAIN STREET  
BAR HARBOR  
ME 04609

Owners or operators paying after  
JANUARY 1, 1988 will be  
assessed a penalty of 3 times the  
amount of the annual fee.

(Detach here and return this portion with payment)

STATE LAW PROVIDES THAT, FOR UNDERGROUND OIL STORAGE TANKS  
USED IN THE MARKETING AND DISTRIBUTION OF OIL, AN ANNUAL FEE OF  
\$25.00 FOR EACH TANK 6000 GALLONS AND UNDER AND A FEE OF \$50.00  
FOR EACH TANK OVER 6000 GALLONS MUST BE PAID.

FOR THE ABOVE NOTED FACILITY, OUR RECORDS INDICATE THAT A TOTAL OF  
2 TANKS QUALIFY UNDER THIS LAW FOR A TOTAL FEE DUE OF  
\$75.00 PAYABLE ON JANUARY 1, 1988.

*Removed 7/7/86*

Owner:

D.W. SMALL AND SONS INC.  
P.O. BOX 1089  
ELLSWORTH  
ME 04605

Registration Number: 3523

Please return this portion of the form with your payment to:

DEPARTMENT OF ENVIRONMENTAL PROTECTION  
BUREAU OF OIL AND HAZARDOUS MATERIALS CONTROL  
STATE HOUSE STATION #17  
AUGUSTA, MAINE 04333  
ATTN: Underground Tank Payment Clerk

Please make check payable to: GROUND WATER FUND  
(note facility registration  
number on the check)

FOR DEP USE ONLY	
DATE	_____
CHECK #	_____
CHECK AMOUNT	_____
BY	_____

If you have any questions concerning this  
billing, please call the Division of Licensing &  
Enforcement at (207)289-2651 and ask for  
Underground Tank Registration personnel.



STATE OF MAINE  
DEPARTMENT OF ENVIRONMENTAL PROTECTION

Date of Certificate:  
January 15, 2025

FACILITY REGISTRATION CERTIFICATE FOR  
Aboveground and Underground Storage Tank

Please display this certificate in a visible location at the registered facility.

*Facility:*

MT DESERT ISLAND HOSPITAL RES  
322 MAIN ST  
BAR HARBOR

*Facility Registration Number:*

14609

*Date of Registration:*

December 22, 1987

*Facility Phone:*

207-288-5081

*Operator:*

MT DESERT ISLAND HOSPITAL  
WAYMAN LANE  
BAR HARBOR, ME 04609-  
207-288-5081

*Sensitive Area Status:*

*Facility Use:*

MULTIPLE RESIDENCE

*Owner:*

MT DESERT ISLAND HOSPITAL  
PO BOX 8  
BAR HARBOR, ME 04609-0008  
207-288-5081

Aboveground and Underground Storage Tanks

*Number of Active Aboveground Tanks: 0*

*Number of Active Underground Tanks: 0*

---

**If the information on this form is accurate and complete, please retain for you records.**

The Maine Department of Environmental Protection must be notified of any errors or changes in the information on this form. To accomplish this, please draw a line through the incorrect or outdated information, insert the correct information, and return this form to:

**Department of Environmental Protection Bureau of Remediation and Waste Management  
State House Station #17 Augusta, ME 04333**

**Attn: Underground Tanks Program**

If you have any questions concerning this process, please call (207)287-7688 and ask for the administrator of the Underground Storage Tanks Program

---

INDIVIDUAL TANK DATA FOR SITE NUMBER: 14609

Tank	Tank Under/ Above ground	Tank Type	Tank Size	Tank Monitoring	Date Tank Installed	Tank Status	Tank Substatus	Tank Status Date
1	Below Ground	Steel - Bare Or Asphalt Coated.	500	Unknown	10/01/1969	Removed		09/01/1991

---

Chamber	Chamber Size	Product Stored	Pipe Under/ Above ground	Date Piping Installed	Pipe Monitoring	Piping Type	Overfill Protection
1	500	#2 Fuel Oil	Below Ground		Unknown	Galvanized Steel	Unknown

---

---

**DEPARTMENT OF ENVIRONMENTAL PROTECTION  
REGISTRATION FORM FOR UNDERGROUND OIL  
AND HAZARDOUS SUBSTANCES (CHEMICAL)  
STORAGE TANKS  
(Pursuant to 38 M.R.S.A. Section 563, 40 CFR Part 280)**

**STATE USE ONLY**

DATE OF REGISTRATION: 1/1

1. REGISTRATION NUMBER: 14609  
(Complete only if a registration number has been previously assigned.)

**2. FACILITY  
INFORMATION**

A. Name: M.D.I. Hospital - Residence  
B. Mail Address: ~~322 Main Street~~ Wayman Lane  
C. Street Address: 322 Main Street  
D. Town/City: Bar Harbor  
E. Zip Code: 04609 F. Telephone: (207) 288-5081  
G. Directions to Site: \_\_\_\_\_

H. Is at least one existing or planned tank (including piping and pumps) within 1000 ft. of a public water supply? \_\_\_\_\_ Yes ☒ No

I. Is at least one existing or planned tank (including piping and pumps) within 300 ft. of a private water supply? \_\_\_\_\_ Yes ☒ No

J. (Complete if the answer to (I) above is YES.) Is at least one water supply located within 300 feet of the tank(s) is owned by someone other than the facility owner or operator? \_\_\_\_\_ Yes \_\_\_\_\_ No

K. Is the facility located on a significant sand and gravel aquifer or recharge area as mapped by the Maine Geological Survey? \_\_\_\_\_ Yes ☒ No

(If you wish assistance in answering item (K), please call the Department at (207) 289-2651. Sand and gravel aquifer maps can be reviewed at any of the Department's offices or requested from the Maine Geological Survey, State House Station 22, Augusta, Maine 04333, (207) 289-2801.

NOTE: If the answer to item (H), (J) or (K) above is yes, the facility is in a sensitive geologic area. A new or replacement tank used for the marketing and distribution of oil in such an area requires secondary containment or ground water monitoring pursuant to 38 M.R.S.A. Section 546(C).

**STATE USE ONLY**

Reviewer: RAC Date: 1/1/88 Map Number: 21 Comment: \_\_\_\_\_

**L. Facility Use (Check One):**

- \_\_\_\_\_ Wholesale Oil Distribution
- \_\_\_\_\_ Retail Oil Distribution
- \_\_\_\_\_ Oil Storage at Commercial Establishment
- \_\_\_\_\_ Oil Storage at Industrial Establishment
- \_\_\_\_\_ Oil Storage/Single Residence
- ☒ Oil Storage/Multiple Residence
- \_\_\_\_\_ Oil Storage/Farm
- \_\_\_\_\_ Oil Storage/Public Facility (State or Local)
- \_\_\_\_\_ Oil Storage/Federal Facility
- \_\_\_\_\_ Chemical Storage

**3. PERSON TO  
CONTACT FOR  
MORE  
INFORMATION**

A. Name: Brian McCarthy  
B. Mail Address: M.D.I. Hospital Wayman Lane  
C. Town/City: Bar Harbor D. State: Me  
E. Zip Code: 04609 F. Telephone: (207) 288-5081

DEC 22 1987



**DEPARTMENT OF ENVIRONMENTAL PROTECTION  
REGISTRATION FORM FOR UNDERGROUND OIL  
AND HAZARDOUS SUBSTANCES (CHEMICAL)  
STORAGE TANKS**

(Pursuant to 38 M.R.S.A. Section 563, 40 CFR Part 280)

Facility Name: Mount Desert Island Hospital

Location (Town/City): Bar Harbor

Owner: MDI Hospital Corp

REGISTRATION NUMBER

(Complete ONLY if Registration Number has been previously assigned.)

12. If this registration involves replacing tanks or installing tanks, ATTACH a drawing of the facility showing the location of tanks (and piping) to be installed and any existing tanks. USE the space below for a sketch if no drawing already exists. THE FORM OF ADDITIONAL PROTECTION for tanks used for marketing and distribution of oil in sensitive areas should be detailed on the drawing. MONITORING WELL LOCATIONS should be provided for all tanks greater than 1,100 gallons that are used for on-site consumption of oil.

**DEPARTMENT OF ENVIRONMENTAL PROTECTION**  
**REGISTRATION FORM FOR UNDERGROUND OIL AND HAZARDOUS SUBSTANCES (CHEMICAL)**  
**STORAGE TANKS**

(Pursuant to 38 M.R.S.A. Section 563, 40 CFR Part 280)

Facility Name: MDI Hospital - Residence  
Location (Town/City): Bar Harbor Owner: MDI Hosp. Corp.

REGISTRATION  
NUMBER

(Complete ONLY if  
Registration Number  
was Assigned.)

10. IF NEW OR REPLACEMENT TANKS ARE INCLUDED WITH THIS REGISTRATION,  
PROVIDE:

A. Name of Installer: \_\_\_\_\_  
B. Installer ID Number: \_\_\_\_\_ C. Expected Date of Installation: \_\_\_\_\_

11. INDIVIDUAL TANK DATA (Complete one [L] line for each tank at the facility, including tanks planned for installation or replacement).

A. Tank Number	B. Tank Type	C. Piping Type	D. Tank Size	E. Form of Additional Protection for New and Replacement Wholesale or Retail Tanks in Sensitive Geologic Areas (Tanks and Piping)	F. Product Stored	G. Date Installed	H. Status	I. Date removed from active service (if applicable)	J. Amount of Product left in inactive tank (if applicable)
	<input checked="" type="checkbox"/> Bare or Asphalt-coated Steel <input type="checkbox"/> Cathodically Protected Steel <input type="checkbox"/> Fiberglass <input type="checkbox"/> Other (Specify) _____	<input checked="" type="checkbox"/> Galvanized Steel <input type="checkbox"/> Cathodically Protected Steel <input type="checkbox"/> Fiberglass <input type="checkbox"/> Other (Specify) _____	<u>500</u> Gallons	<input type="checkbox"/> Continuous Electronic Monitoring of Ground Water <input type="checkbox"/> Continuous Electronic Monitoring of Vapors <input type="checkbox"/> Secondary Containment <input type="checkbox"/> Ground Water Sampling	GASOLINE FUEL OIL  Regular #1 #5 Premium #2 #6 Unleaded #4 Premium Unleaded Diesel Chemical (Specify _____) Other (Specify _____)	<u>1</u> (Mo) (Yr) <u>&gt; 25 years</u>	<input checked="" type="checkbox"/> Planned Active <input type="checkbox"/> Out-of-Service <input type="checkbox"/> Abandoned in place (filled with inert material) <input type="checkbox"/> Planned for removal	<u>1</u> (Mo) (Yr)	_____ Gallons
	<input type="checkbox"/> Bare or Asphalt-coated Steel <input type="checkbox"/> Cathodically Protected Steel <input type="checkbox"/> Fiberglass <input type="checkbox"/> Other (Specify) _____	<input type="checkbox"/> Galvanized Steel <input type="checkbox"/> Cathodically Protected Steel <input type="checkbox"/> Fiberglass <input type="checkbox"/> Other (Specify) _____	_____ Gallons	<input type="checkbox"/> Continuous Electronic Monitoring of Ground Water <input type="checkbox"/> Continuous Electronic Monitoring of Vapors <input type="checkbox"/> Secondary Containment <input type="checkbox"/> Ground Water Sampling	GASOLINE FUEL OIL  Regular #1 #5 Premium #2 #6 Unleaded #4 Premium Unleaded Diesel Chemical (Specify _____) Other (Specify _____)	<u>1</u> (Mo) (Yr)	<input type="checkbox"/> Planned Active <input type="checkbox"/> Out-of-Service <input type="checkbox"/> Abandoned in place (filled with inert material) <input type="checkbox"/> Planned for removal	<u>1</u> (Mo) (Yr)	_____ Gallons
	<input type="checkbox"/> Bare or Asphalt-coated Steel <input type="checkbox"/> Cathodically Protected Steel <input type="checkbox"/> Fiberglass <input type="checkbox"/> Other (Specify) _____	<input type="checkbox"/> Galvanized Steel <input type="checkbox"/> Cathodically Protected Steel <input type="checkbox"/> Fiberglass <input type="checkbox"/> Other (Specify) _____	_____ Gallons	<input type="checkbox"/> Continuous Electronic Monitoring of Ground Water <input type="checkbox"/> Continuous Electronic Monitoring of Vapors <input type="checkbox"/> Secondary Containment <input type="checkbox"/> Ground Water Sampling	GASOLINE FUEL OIL  Regular #1 #5 Premium #2 #6 Unleaded #4 Premium Unleaded Diesel Chemical (Specify _____) Other (Specify _____)	<u>1</u> (Mo) (Yr)	<input type="checkbox"/> Planned Active <input type="checkbox"/> Out-of-Service <input type="checkbox"/> Abandoned in place (filled with inert material) <input type="checkbox"/> Planned for removal	<u>1</u> (Mo) (Yr)	_____ Gallons
	<input type="checkbox"/> Bare or Asphalt-coated Steel <input type="checkbox"/> Cathodically Protected Steel <input type="checkbox"/> Fiberglass <input type="checkbox"/> Other (Specify) _____	<input type="checkbox"/> Galvanized Steel <input type="checkbox"/> Cathodically Protected Steel <input type="checkbox"/> Fiberglass <input type="checkbox"/> Other (Specify) _____	_____ Gallons	<input type="checkbox"/> Continuous Electronic Monitoring of Ground Water <input type="checkbox"/> Continuous Electronic Monitoring of Vapors <input type="checkbox"/> Secondary Containment <input type="checkbox"/> Ground Water Sampling	GASOLINE FUEL OIL  Regular #1 #5 Premium #2 #6 Unleaded #4 Premium Unleaded Diesel Chemical (Specify _____) Other (Specify _____)	<u>1</u> (Mo) (Yr)	<input type="checkbox"/> Planned Active <input type="checkbox"/> Out-of-Service <input type="checkbox"/> Abandoned in place (filled with inert material) <input type="checkbox"/> Planned for removal	<u>1</u> (Mo) (Yr)	_____ Gallons
	<input type="checkbox"/> Bare or Asphalt-coated Steel <input type="checkbox"/> Cathodically Protected Steel <input type="checkbox"/> Fiberglass <input type="checkbox"/> Other (Specify) _____	<input type="checkbox"/> Galvanized Steel <input type="checkbox"/> Cathodically Protected Steel <input type="checkbox"/> Fiberglass <input type="checkbox"/> Other (Specify) _____	_____ Gallons	<input type="checkbox"/> Continuous Electronic Monitoring of Ground Water <input type="checkbox"/> Continuous Electronic Monitoring of Vapors <input type="checkbox"/> Secondary Containment <input type="checkbox"/> Ground Water Sampling	GASOLINE FUEL OIL  Regular #1 #5 Premium #2 #6 Unleaded #4 Premium Unleaded Diesel Chemical (Specify _____) Other (Specify _____)	<u>1</u> (Mo) (Yr)	<input type="checkbox"/> Planned Active <input type="checkbox"/> Out-of-Service <input type="checkbox"/> Abandoned in place (filled with inert material) <input type="checkbox"/> Planned for removal	<u>1</u> (Mo) (Yr)	_____ Gallons

**DEPARTMENT OF ENVIRONMENTAL PROTECTION  
REGISTRATION FORM FOR UNDERGROUND OIL  
AND HAZARDOUS SUBSTANCES (CHEMICAL)  
STORAGE TANKS**

(Pursuant to 38 M.R.S.A. Section 563, 40 CFR Part 280)

Facility Name: M.D.I. Hospital - Residence

Location (Town/City): Bar Harbor

Owner: MDI Hospital Corp.

**REGISTRATION NUMBER**

(Complete ONLY if Registration Number has been previously assigned.)

**4. TANK**

**OWNER**

A. Name: MDI Hospital Corp.

B. Mail Address: Wayman Lane

C. Town/City: Bar Harbor D. State: Me

E. Zip Code: 04609 F. Telephone: (207) 288-5081

**5. TANK**

**OPERATOR**

A. Name: MDI Hospital - Residence

B. Mail Address: 322 Main Wayman Lane

C. Street Address: 322 Main Street

D. Town/City: Bar Harbor E. State: Me

F. Zip Code: 04609 G. Telephone: (207) 288 5081

6. COMPLETE the next two pages of this form and include each tank currently at the facility and each new or replacement tank planned for the facility.

7. ENCLOSE a check for the applicable registration fee with this submittal made payable to "Treasurer — State of Maine" and return to the Department of Environmental Protection. Registration fees are applicable ONLY to active, new, or replacement tanks used for the marketing and distribution of oil. Registration fees are due upon registration and annually thereafter, prior to the first day of January. Fees are as follows:

1 Tanks 6,000 gallons or under in size \_\_\_\_\_ \$25 per tank  
\_\_\_\_\_ Tanks over 6,000 gallons in size \_\_\_\_\_ \$50 per tank

8. MAKE TWO COPIES of this form. SUBMIT the original to the DEPARTMENT OF ENVIRONMENTAL PROTECTION (Bureau of Oil & Hazardous Materials Control, State House Station 17, Augusta, Maine 04333). SEND one copy to the LOCAL FIRE DEPARTMENT having jurisdiction. RETAIN the third copy for your records. For new and replacement tanks, registrations are due at least five (5) business days prior to installation. Registrations for existing tanks are due prior to February 1, 1986.

9. CERTIFY THIS FORM BY SIGNING. By signing this form, the tank registrant certifies that all information is accurate and complete, and that they will comply with all applicable federal, state and local laws and regulations concerning the underground storage of petroleum or other hazardous materials. The owner or operator is required by Maine statute to file an amendment to this registration with the Department of Environmental Protection immediately upon any change in the information on this form.

12/9/87  
Date

Brian McCarthy  
Owner or Authorized Employee  
(Please PRINT or TYPE)

Dir. Plant Ops  
Title  
(Please PRINT or TYPE)

Brian McCarthy  
SIGNATURE

of Environmental Protection  
Maine Department Hazardous Materials Control  
Bureau of Operation #17, Augusta, Maine 04333  
State House 7-289-2651  
Telephone Removal Notice  
Attn: T

14609

ADMINISTRATIVE  
SERVICES

MAR 15 10 57 AM '91

RECEIVED  
DEPARTMENT OF  
ENVIRONMENTAL  
PROTECTION

NOTICE OF INTENT  
TO ABANDON (REMOVE) AN  
UNDERGROUND OIL STORAGE FACILITY

Name of Facility Owner: MT. DESERT ISL. HOSPITAL CORP.  
Mailing Address: WAYMAN LANE Telephone No: 288-5081  
City: BAR HARBOR State: ME. Zip Code: 04609  
Contact Person (name, address & telephone no.): BRIAN MCCARTHY  
c/o MDI Hosp. Wayman Lane, Bar Harbor 288-5081  
Name of Facility: (above) Registration No.: 14609, 14610, 14611  
Facility Location: (above)

1. Identify the tanks at this location which are to be removed:

<u>Tank Number</u>	<u>Age of Tank (Years)</u>	<u>Tank Size (Gallons)</u>	<u>Type of Product Most Recently Stored</u>
A. 14609		500	#2 fuel oil
B. 14610		10,000	#5 fuel oil
C. 14610		500	Diesel
D. 14611		500	#2 fuel oil

2. Directions to Facility (be specific):

Route #3 to center of Bar Harbor - go right on Main St. and  
Wayman Lane is the third left.

3. Is tank(s) used for the storage of Class I liquids (e.g. gasoline, jet fuel)? Yes \_\_\_ No X (IF YES, REMOVAL OF THE TANK MUST BE UNDER THE DIRECTION OF A CERTIFIED TANK INSTALLER OR PROFESSIONAL FIREFIGHTER.)

4. Name and telephone number of contractor who will do the tank

removal: Northeast Mechanical Corp. 1-800-540-8533

Pollution Control Services 799-0770

Certified Tank Installer Certification Number & Name (if applicable):

#270 Paul Fearon or #303 Jeff Eaton

Professional Firefighter Yes \_\_\_ No X (Affiliation: \_\_\_\_\_)

5. Expected date of removal: April 15, 1991

I hereby provide Notice that I intend to properly abandon the underground oil storage facility as described above.

Date: March 12, 1991



Signature of Tank Owner or Operator

JOHN MAHAR- AGENT FOR MDI HOSPITAL

Brian McCarthy - HOSPITAL ENGINEER

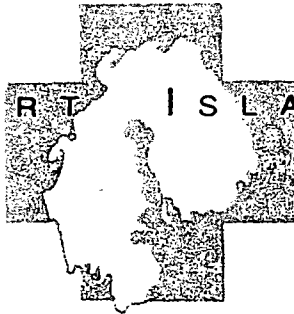
Printed Name and Title

THIS FORM MUST BE FILED WITH THE DEPARTMENT AND LOCAL FIRE DEPARTMENT 30 DAYS PRIOR TO REMOVAL - RETURN POSTCARD WHEN TANK(S) HAS BEEN REMOVED.

Mail original and yellow copy to DEP; pink copy to fire dept.; retain gold copy

# MOUNT DESERT ISLAND HOSPITAL

10 Wayman Lane, P.O. Box 8  
Bar Harbor, ME 04609-0008  
Telephone: 207-288-5081  
Fax: 207-288-5874



RECEIVED  
DEPARTMENT OF  
ENVIRONMENTAL  
HEALTH

Mar 1 9 43 AM '93

*Box 61*

February 18, 1993

To All Vendors:

Mount Desert Island Hospital is now undergoing a major computer conversion. We would appreciate your patience with any temporary problem you may experience during the interim. Mount Desert Island Hospital is determined to make this transition as smooth as possible, with minimal disruptions.

To assist us, please note that Mount Desert Island Hospital requires a Purchase Order number on all correspondence, invoices, and packing slips. Items received without a PO number may experience a delay in processing.

Please note our correct mailing and shipping addresses. The Post Office has stopped forwarding incorrectly addressed mail. A delay in payment may be expected if invoices do not reach us due to an incorrect address.

**MAILING ADDRESS:**

Mount Desert Island Hospital  
PO Box 8  
Bar Harbor, Me 04609

*Reg# 14611 + 14609*  
*Need New Mailing Address*

**SHIPPING ADDRESS:**

Mount Desert Island Hospital  
10 Wayman Lane  
Bar Harbor, Me 04609

Thank you for your cooperation and patience in this period.

Sincerely yours,

Accounts Payable and Materials Management



STATE OF MAINE  
DEPARTMENT OF ENVIRONMENTAL PROTECTION

Date of Certificate:  
January 15, 2025

FACILITY REGISTRATION CERTIFICATE FOR  
Aboveground and Underground Storage Tank

Please display this certificate in a visible location at the registered facility.

*Facility:*

VILLAGE MOTEL  
207 MAIN ST  
BAR HARBOR

*Facility Registration Number:*

11589

*Date of Registration:*

Febraury 02, 1993

*Facility Phone:*

207-244-7461

*Operator:*

VILLAGER MOTEL  
MAIN ST  
BAR HARBOR, ME 04609-  
207-244-7461

*Sensitive Area Status:*

*Facility Use:*

PUBLIC FACILITY

*Owner:*

COSTON, PAUL  
207 MAIN ST  
BAR HARBOR, ME 04609-

Aboveground and Underground Storage Tanks

*Number of Active Aboveground Tanks: 0*

*Number of Active Underground Tanks: 0*

---

**If the information on this form is accurate and complete, please retain for you records.**

The Maine Department of Environmental Protection must be notified of any errors or changes in the information on this form. To accomplish this, please draw a line through the incorrect or outdated information, insert the correct information, and return this form to:

**Department of Environmental Protection Bureau of Remediation and Waste Management  
State House Station #17 Augusta, ME 04333**

**Attn: Underground Tanks Program**

If you have any questions concerning this process, please call (207)287-7688 and ask for the administrator of the Underground Storage Tanks Program

---

INDIVIDUAL TANK DATA FOR SITE NUMBER: 11589

Tank	Tank Under/ Above ground	Tank Type	Tank Size	Tank Monitoring	Date Tank Installed	Tank Status	Tank Substatus	Tank Status Date
1	Below Ground	Steel - Bare Or Asphalt Coated.	1000	Unknown	10/01/1969	Removed		05/01/1993

---

Chamber	Chamber Size	Product Stored	Pipe Under/ Above ground	Date Piping Installed	Pipe Monitoring	Piping Type	Overfill Protection
1	1000	#2 Fuel Oil	Below Ground		Unknown	Galvanized Steel	Unknown

---

---

Main  
Bure  
Stat  
Tel  
Att

Environmental Protection  
Materials Control  
Buxton, Maine 04333

NOTICE OF INTENT  
TO ABANDON (REMOVE) AN  
UNDERGROUND OIL STORAGE FACILITY

Name of Facility Owner: Paul Coston  
Mailing Address: 207 Main Street Telephone No: 244-7461  
City: Bar Harbor State: Maine Zip Code: 04609  
Contact Person (name, address & telephone no.): Terry Musson  
Doug Gott & Sons, Inc. HCR 33, Box 320, Southwest Harbor, Maine 04679 244-7461  
Name of Facility: Village Motel Registration No.: 11589  
Facility Location: \_\_\_\_\_

1. Identify the tanks at this location which are to be removed:

<u>Tank Number</u>	<u>Age of Tank (Years)</u>	<u>Tank Size (Gallons)</u>	<u>Type of Product Most Recently Stored</u>
A. 1	15+	1000	#2 Fuel
B.			
C.			
D.			

2. Directions to Facility (be specific):  
Route 3 to Bar Harbor, right on Main Street approximately  $\frac{1}{4}$  mile on right.

3. Is tank(s) used for the storage of Class I liquids (e.g. gasoline, jet fuel)? Yes \_\_\_ No X (IF YES, REMOVAL OF THE TANK MUST BE UNDER THE DIRECTION OF A CERTIFIED TANK INSTALLER OR PROFESSIONAL FIREFIGHTER.)

4. Name and telephone number of contractor who will do the tank removal: Doug Gott & Sons 244-7461

Certified Tank Installer Certification Number & Name (if applicable):  
\_\_\_\_\_

Professional Firefighter Yes \_\_\_ No X (Affiliation: \_\_\_\_\_)

5. Expected date of removal: February 18, 1993

I hereby provide Notice that I intend to properly abandon the underground oil storage facility as described above.

Date: 1/19/93

Terry Musson for Paul Coston  
Signature of Tank Owner or Operator

Terry Musson for Paul Coston  
Printed Name and Title

THIS FORM MUST BE FILED WITH THE DEPARTMENT AND LOCAL FIRE DEPARTMENT 30 DAYS PRIOR TO REMOVAL - RETURN POSTCARD WHEN TANK(S) HAS BEEN REMOVED.

Mail original and yellow copy to DEP; pink copy to fire dept.; retain gold copy



Facility Registration # 21589 Town: Bar Harbor

Facility Name: Villager Motel

This is to notify DEP that on 5-1-93 or before  
the following underground oil storage tanks were removed by

Contractor: Doug Gott

<u>TANK</u>	<u>Tank Size (gallons)</u>	<u>Product Stored</u>
1	1000	Fuel oil for
2		heating
3		
4		

Paul Carlson 9-6-93  
Authorized Signature Date

Maine Department of Environmental Protection  
Bureau of Hazardous Materials & Solid Waste Control  
State House Station #17  
Augusta, Maine 04333-0017  
Attention: Tank Removal Notice  
Telephone: (207) 287-2651

7/93

**NOTICE OF INTENT  
TO ABANDON (REMOVE) AN  
UNDERGROUND OIL STORAGE FACILITY**

**THIS FORM MUST BE FILED WITH THE D.E.P. AND YOUR LOCAL FIRE DEPARTMENT AT LEAST 30 DAYS PRIOR TO THE SCHEDULED REMOVAL**

**PLEASE TYPE OR PRINT IN INK:**

Name of Facility Owner: Villager Motel  
Mailing Address: 207 Main St Telephone #: (207) 288-3011  
City: Bar Harbor State: Maine Zip Code: 04609  
Contact Person (name, address & telephone #): Paul Coston JR. P.O. Box 43  
Bar Harbor, Maine 04609  
Name of Facility: Villager Motel Registration #: 11589  
Facility Location (town & street): 207 Main St., Bar Harbor, Maine 04609

1. Identify the tanks at this location which are going to be removed:

<u>Tank #</u>	<u>Tank Age</u>	<u>Tank Size (gallons)</u>	<u>Type of Product Stored</u>
1	1969	1000 gallons	Fuel Oil
2			
3			
4			

2. Directions to this facility (be specific):

207 Main St.  
Bar Harbor, Maine.

3. Is or was the tank(s) used to store Class I liquids (e.g. gasoline, jet fuel)? Yes \_\_\_ No X  
**IF YES, REMOVAL OF THE TANK(S) MUST BE DONE UNDER THE DIRECTION OF A CERTIFIED TANK INSTALLER.**

Tank Installer's Name: \_\_\_\_\_ Certification Number: \_\_\_\_\_ Signature: \_\_\_\_\_

4. Environmental site assessments are required for all tanks except those used for storing heating oil, not for resale, or for farm or residential motor fuel tanks under 1,100 gallons where the product is used on site. **Site Assessor's Name and Address (if applicable):**

N/A

5. Name and telephone number of contractor who will do the tank removal:

Doug Gott

6. Expected date of removal (month/day/year): 5/1/93

I hereby provide Notice that I intend to properly abandon the underground oil storage facility as described above.

Date: 9-6-93 Signature: Paul Coston Jr  
Printed Name and Title: Paul Coston JR. Treasurer

**Mail original and yellow copy to DEP; pink copy to fire department; retain gold copy.  
RETURN POSTCARD AFTER TANK(S) HAS BEEN REMOVED**

**APPENDIX F**  
**VAPOR ENCROACHMENT EVALUATION**

**MDI Hospital**

10 Wayman Lane

Bar Harbor, ME 04609

Inquiry Number: 7859139.2s

January 15, 2025

## EDR Vapor Encroachment Screen

Prepared using EDR's Vapor Encroachment Worksheet

## TABLE OF CONTENTS

<u>SECTION</u>	<u>PAGE</u>
Executive Summary .....	ES1
Primary Map .....	2
Secondary Map .....	3
Map Findings .....	4
Record Sources and Currency .....	GR-1

***Thank you for your business.***  
Please contact EDR at 1-800-352-0050  
with any questions or comments.

### Disclaimer - Copyright and Trademark Notice

The EDR Vapor Encroachment Worksheet enables EDR's customers to make certain online modifications that effects maps, text and calculations contained in this Report. As a result, maps, text and calculations contained in this Report may have been so modified. EDR has not taken any action to verify any such modifications, and this report and the findings set forth herein must be read in light of this fact. Environmental Data Resources shall not be responsible for any customer's decision to include or not include in any final report any records determined to be within the relevant minimum search distances.

This report contains information obtained from a variety of public and other sources reasonably available to Environmental Data Resources, Inc. It cannot be concluded from this Report that coverage information for the target and surrounding properties does not exist from other sources. **NO WARRANTY EXPRESSED OR IMPLIED, IS MADE WHATSOEVER IN CONNECTION WITH THIS REPORT. ENVIRONMENTAL DATA RESOURCES, INC. SPECIFICALLY DISCLAIMS THE MAKING OF ANY SUCH WARRANTIES, INCLUDING WITHOUT LIMITATION, MERCHANTABILITY OR FITNESS FOR A PARTICULAR USE OR PURPOSE. ALL RISK IS ASSUMED BY THE USER. IN NO EVENT SHALL ENVIRONMENTAL DATA RESOURCES, INC. BE LIABLE TO ANYONE, WHETHER ARISING OUT OF ERRORS OR OMISSIONS, NEGLIGENCE, ACCIDENT OR ANY OTHER CAUSE, FOR ANY LOSS OR DAMAGE, INCLUDING, WITHOUT LIMITATION, SPECIAL, INCIDENTAL, CONSEQUENTIAL, OR EXEMPLARY DAMAGES. ANY LIABILITY ON THE PART OF ENVIRONMENTAL DATA RESOURCES, INC. IS STRICTLY LIMITED TO A REFUND OF THE AMOUNT PAID FOR THIS REPORT.**

Purchaser accepts this report "AS IS". Any analyses, estimates, ratings, or risk codes provided in this report are provided for illustrative purposes only, and are not intended to provide, nor should they be interpreted as providing any facts regarding, or prediction or forecast of, any environmental risk for any property. Only a Phase I Environmental Site Assessment performed by an environmental professional can produce information regarding the environmental risk for any property. Additionally, the information provided in this Report is not to be construed as legal advice.

Copyright 2025 by Environmental Data Resources, Inc. All rights reserved. Reproduction in any media or format, in whole or in part, of any report or map of Environmental Data Resources, Inc., or its affiliates, is prohibited without prior written permission.

EDR and its logos (including Sanborn and Sanborn Map) are trademarks of Environmental Data Resources, Inc. or its affiliates. All other trademarks used herein are the property of their respective owners.

## EXECUTIVE SUMMARY

A search of available environmental records was conducted by EDR. The report was designed to assist parties seeking to meet the search requirements of the ASTM Standard Practice for Assessment of Vapor Encroachment into Structures on Property Involved in Real Estate Transactions (E 2600).

<b>STANDARD ENVIRONMENTAL RECORDS</b>	<b>Default Area of Concern (Miles)*</b>	<b>property</b>	<b>1/10</b>	<b>&gt; 1/10</b>
Lists of Federal NPL (Superfund) sites	1.0	0	0	0
Lists of Federal Delisted NPL sites	1.0	0	0	0
Lists of Federal sites subject to CERCLA removals and CERCLA orders	0.5	0	0	0
Lists of Federal CERCLA sites with NFRAP	0.5	0	0	0
Lists of Federal RCRA facilities undergoing Corrective Action	1.0	0	0	0
Lists of Federal RCRA TSD facilities	0.5	0	0	0
Lists of Federal RCRA generators	0.25	1	0	0
Federal institutional controls / engineering controls registries	0.5	0	0	0
Federal ERNS list	property	0	-	-
Lists of state- and tribal (Superfund) equivalent sites	not searched	-	-	-
Lists of state- and tribal hazardous waste facilities	1.0	0	0	1
Lists of state and tribal landfills and solid waste disposal facilities	0.5	0	0	0
Lists of state and tribal leaking storage tanks	0.5	0	6	13
Lists of state and tribal registered storage tanks	0.25	3	1	1
State and tribal institutional control / engineering control registries	0.5	0	0	0
Lists of state and tribal voluntary cleanup sites	0.5	0	0	0
Lists of state and tribal brownfield sites	0.5	0	0	0

### ADDITIONAL ENVIRONMENTAL RECORDS

Local Brownfield lists	0.5	0	0	0
Local Lists of Landfill / Solid Waste Disposal Sites	0.5	0	0	0
Local Lists of Hazardous waste / Contaminated Sites	1.0	0	0	1
Local Lists of Registered Storage Tanks	not searched	-	-	-
Local Land Records	property	0	-	-
Records of Emergency Release Reports	0.5	1	2	0
Other Ascertainable Records	1.0	5	5	1

### EDR HIGH RISK HISTORICAL RECORDS

EDR Exclusive Records	1.0	0	4	0
Exclusive Recovered Govt. Archives	property	0	-	-

## EXECUTIVE SUMMARY

### EDR RECOVERED GOVERNMENT ARCHIVES

EDR Exclusive Records	1.0	0	4	0
Exclusive Recovered Govt. Archives	property	0	-	-

\*The Default Area of Concern may be adjusted by the environmental professional using experience and professional judgement. Each category may include several databases, and each database may have a different distance. A list of individual databases is provided at the back of this report.

## EXECUTIVE SUMMARY

### TARGET PROPERTY INFORMATION

#### ADDRESS

MDI HOSPITAL  
10 WAYMAN LANE  
BAR HARBOR, ME 04609

#### COORDINATES

Latitude (North): 44.385114 - 44° 23' 6.405945"  
Longitude (West): 68.202062 - 68° 12' 7.432251"  
Elevation: 46 ft. above sea level

### TARGET PROPERTY SEARCH RESULTS

The target property was identified in the following records.

#### Site

MOUNT DESERT ISLAND HOSPITAL  
10 WAYMAN LN  
BAR HARBOR, ME 04609

MOUNT DESERT ISLAND HOSPITAL  
10 WAYMAN LANE, P.O. BOX 8  
BAR HARBOR, ME 046090008

#### Database(s)

##### FINDS

Registry ID:: 110043220038

Registry ID:: 110071441886

##### ECHO

Registry ID: 110043220038

##### MLTS

License Number:: 18-18367-01

##### E MANIFEST

##### RCRA-LQG

EPA ID:: MED077468445



## EXECUTIVE SUMMARY

### Site

MOUNT DESERT ISLAND HOSPITAL  
10 WAYMAN LANE  
BAR HARBOR, ME 04609

MT DESERT ISLAND HOSPITAL  
WAYMAN LANE  
BAR HARBOR, ME -

### Database(s)

#### SPILLS

Spill Number: B-606-1997

#### AIRS

Facility Id:

#### TIER 2

Facility Id: FATR200750X1SN002GZ9

Facility Id: FATR20086EC3V30023G2

Facility Id: FATR200973WCUZ0020MJ

Facility Id: FATR201073WCUZ0020MJ

Facility Id: FATR20118H3603002D5L

Facility Id: FATR201396PEDV002U1H

Facility Id: FATR201496PEDV002U1H

Facility Id: FATR201596PEDV002U1H

Facility Id: FATR2016BU681T00272Z

Facility Id: FATR2017CHKWMZ0023NJ

Facility Id: FATR2018CHKWMZ0023NJ

Facility Id: FATR2019CHKWMZ0023NJ

Facility Id: FATR2020CHKWMZ0023NJ

Facility Id: FATR2021CHKWMZ0023NJ

Facility Id: FATR2022CHKWMZ0023NJ

Facility Id: FATR2023CHKWMZ0023NJ

#### AST

Piping Status: PLANNED

Piping Status: PLANNED

Tank Status: PLANNED

Tank Status: PLANNED

Registration Number: 14610

Facility Id: FATR20086EC3V30023G2

Facility Id: FATR200973WCUZ0020MJ

Facility Id: FATR201073WCUZ0020MJ

Facility Id: FATR20118H3603002D5L

Facility Id: FATR201296PEDV002U1H

Facility Id: FATR201396PEDV002U1H

Facility Id: FATR201496PEDV002U1H

Facility Id: FATR201596PEDV002U1H

Facility Id: FATR2016BU681T00272Z

Facility Id: FATR2017CHKWMZ0023NJ

Facility Id: FATR2018CHKWMZ0023NJ

Facility Id: FATR2019CHKWMZ0023NJ

Facility Id: FATR2020CHKWMZ0023NJ

Facility Id: FATR2021CHKWMZ0023NJ

Facility Id: FATR2022CHKWMZ0023NJ

Facility Id: FATR2023CHKWMZ0023NJ

Facility Status:

#### UST FINDER

## EXECUTIVE SUMMARY

### Site

MEDICAL ASSOC BUILDING  
17 HANCOCK ST  
BAR HARBOR, ME

MT DESERT ISLAND HOSPITAL  
10 WAYMAN LANE  
BAR HARBOR, ME

MOUNT DESERT ISLAND HOSPITAL  
10 WAYMAN LANE, PO BOX8  
BAR HARBOR, ME

### Database(s)

#### UST

Tank Status: REMOVED  
Facility Id: 14611  
Pipe Status: REMOVED

#### UST

Tank Status: ACTIVE  
Tank Status: PLANNED  
Tank Status: PLANNED  
Tank Status: REMOVED  
Tank Status: REMOVED  
Facility Id: 14610  
Pipe Status: ACTIVE  
Pipe Status: PLANNED  
Pipe Status: PLANNED  
Pipe Status: REMOVED  
Pipe Status: REMOVED

#### TIER 2

Facility Id: FATR201296PEDV002U1H

# EXECUTIVE SUMMARY

## SEARCH RESULTS

Unmappable (orphan) sites are not considered in the foregoing analysis.

## STANDARD ENVIRONMENTAL RECORDS

<u>Name</u>	<u>Address</u>	<u>Dist/Dir</u>	<u>Map ID</u>	<u>Page</u>
MOUNT DESERT ISLAND HOSPITAL  MLTS: MLTS E MANIFEST: E MANIFEST RCRA-LQG: RCRA-LQG	10 WAYMAN LANE, P.O. BOX 8	Property	▲ A2	14
MOUNT DESERT ISLAND HOSPITAL  SPILLS: SPILLS AIRS: AIRS TIER 2: TIER 2 AST: AST	10 WAYMAN LANE	Property	▲ A3	51
MEDICAL ASSOC BUILDING  UST: UST	17 HANCOCK ST	Property	▲ 5	72
MT DESERT ISLAND HOSPITAL  UST: UST	10 WAYMAN LANE	Property	▲ A6	73
FIRST EXPRESS  LUST: LUST	312 MAIN STREET	<1/10 SW	▲ C10	79
MAIN STREET RESTAURANT  LAST: LAST	297 MAIN STREET, PO BOX 215	<1/10 WSW	▲ B11	82
MAIN STREET MOTEL  UST: UST LAST: LAST	315 MAIN ST	<1/10 SW	◆ C12	85
BURWALDO'S TEXACO  LUST: LUST	317 MAIN ST	<1/10 SW	◆ C14	91
MORANG-ROBINSON AUTO CO.  SPILLS: SPILLS LAST: LAST	269 MAIN STREET	<1/10 WNW	▲ B18	96
SEWAGE  SPILLS: SPILLS LAST: LAST	21 ATLANTIC AVENUE	<1/10 NNE	◆ D22	104
BAR HARBOR LAUNDRY CO  SHWS: SHWS ALLSITES: ALLSITES	1 PINEO COURT	1/10 - 1/3 NW	▲ 24	111
WOODLAND SHOPPING CENTER (WOODLAND FOOD MART)  LUST: LUST	RT 1	1/10 - 1/3 NW	▲ H25	112

## EXECUTIVE SUMMARY

<u>Name</u>	<u>Address</u>	<u>Dist/Dir</u>	<u>Map ID</u>	<u>Page</u>
LUST: LUST	Not Reported	1/10 - 1/3 NW	▲ H26	117
DONAHUE, MICHAEL A UST: UST LUST: LUST	29 LEDGELAWN AVE	1/10 - 1/3 W	▲ K27	119
ST. SAVIOR'S CHURCH LUST: LUST	41 MT DESERT ST	1/10 - 1/3 WNW	▲ 28	126
LUST: LUST	Not Reported	1/10 - 1/3 WNW	▲ K29	128
NORTHEAST PLUMBING & HEATING LUST: LUST	110 MAIN ST	1/10 - 1/3 NNW	▲ L30	131
FENTON CHAPMAN & KANE LAST: LAST	109 MAIN ST	1/10 - 1/3 NNW	▲ L31	134
UNKNOWN LAST: LAST	80 MAIN STREET	1/10 - 1/3 NNW	▲ O32	137
BAR HARBOR CLOTHING COMPANY LAST: LAST	6 COTTAGE STREET	1/10 - 1/3 NNW	▲ O33	140
VILLAGE EMPORIUM LAST: LAST	14 COTTAGE STREET	1/10 - 1/3 NNW	▲ O34	143
VILLAGE GREEN APARTMENTS LAST: LAST	35 KENNEBEC ST	1/10 - 1/3 NW	▲ 35	146
LUST: LUST	Not Reported	1/10 - 1/3 NNW	▲ O36	149
BAR HARBOR LUST: LUST	SPRING STREET EXTENSION	1/10 - 1/3 W	▲ 37	157

### ADDITIONAL ENVIRONMENTAL RECORDS

<u>Name</u>	<u>Address</u>	<u>Dist/Dir</u>	<u>Map ID</u>	<u>Page</u>
MOUNT DESERT ISLAND HOSPITAL FINDS: FINDS ECHO: ECHO	10 WAYMAN LN	Property	▲ A1	13
MOUNT DESERT ISLAND HOSPITAL MLTS: MLTS E MANIFEST: E MANIFEST RCRA-LQG: RCRA-LQG	10 WAYMAN LANE, P.O. BOX 8	Property	▲ A2	14

## EXECUTIVE SUMMARY

<u>Name</u>	<u>Address</u>	<u>Dist/Dir</u>	<u>Map ID</u>	<u>Page</u>
MOUNT DESERT ISLAND HOSPITAL SPILLS: SPILLS AIRS: AIRS TIER 2: TIER 2 AST: AST	10 WAYMAN LANE	Property	▲ A3	51
MT DESERT ISLAND HOSPITAL UST FINDER: UST FINDER	WAYMAN LANE	Property	▲ A4	71
MOUNT DESERT ISLAND HOSPITAL TIER 2: TIER 2	10 WAYMAN LANE, PO BOX8	Property	▲ A7	77
FIRST EXPRESS UST FINDER: UST FINDER	312 MAIN ST	<1/10 SW	▲ C9	78
MAIN STREET MKT & GRILL UST FINDER: UST FINDER	317 MAIN ST	<1/10 SW	◆ C13	89
TAPLEYS INC UST FINDER: UST FINDER	317 MAIN ST	<1/10 SW	◆ C16	94
MORANG-ROBINSON AUTO CO. SPILLS: SPILLS LAST: LAST	269 MAIN STREET	<1/10 WNW	▲ B18	96
MORANG ROBINSON AUTO CO UST FINDER: UST FINDER	269 MAIN ST	<1/10 WNW	▲ B19	102
MORANG ROBINSON AUTO CO UST FINDER: UST FINDER	269 MAIN ST	<1/10 WNW	▲ B20	103
SEWAGE SPILLS: SPILLS LAST: LAST	21 ATLANTIC AVENUE	<1/10 NNE	◆ D22	104
A B & J R HODGKINS INC UST FINDER: UST FINDER	57 SCHOOL ST	1/10 - 1/3 WSW	▲ 23	110
BAR HARBOR LAUNDRY CO SHWS: SHWS ALLSITES: ALLSITES	1 PINEO COURT	1/10 - 1/3 NW	▲ 24	111

### EDR HIGH RISK HISTORICAL RECORDS

<u>Name</u>	<u>Address</u>	<u>Dist/Dir</u>	<u>Map ID</u>	<u>Page</u>
JORDAN EVERETT G INCORPORATED EDR Hist Auto: EDR Hist Auto	288 MAIN ST	<1/10 W	▲ B8	78
BURWALDOS INC EDR Hist Auto: EDR Hist Auto	317 MAIN ST	<1/10 SW	◆ C15	94

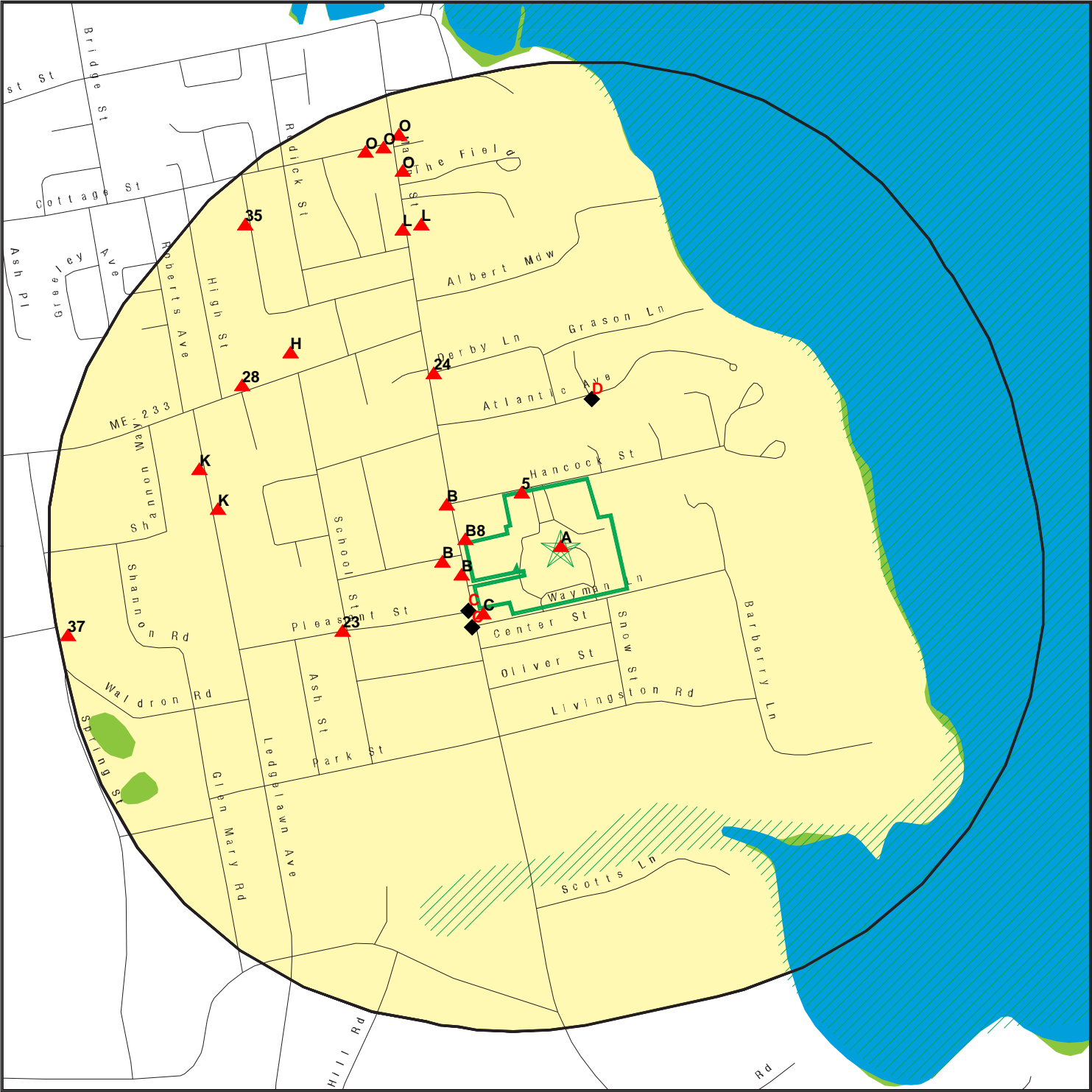
## EXECUTIVE SUMMARY

<u>Name</u>	<u>Address</u>	<u>Dist/Dir</u>	<u>Map ID</u>	<u>Page</u>
BURWALDOS INC EDR Hist Auto: EDR Hist Auto	6 1ST SOUTH ST	<1/10 W	▲ B17	96
21 ATLANTIC AVE CORP EDR Hist Auto: EDR Hist Auto	21 ATLANTIC AVE	<1/10 NNE	◆ D21	104

### EDR RECOVERED GOVERNMENT ARCHIVES

<u>Name</u>	<u>Address</u>	<u>Dist/Dir</u>	<u>Map ID</u>	<u>Page</u>
Not Reported				

PRIMARY MAP - 7859139.2S



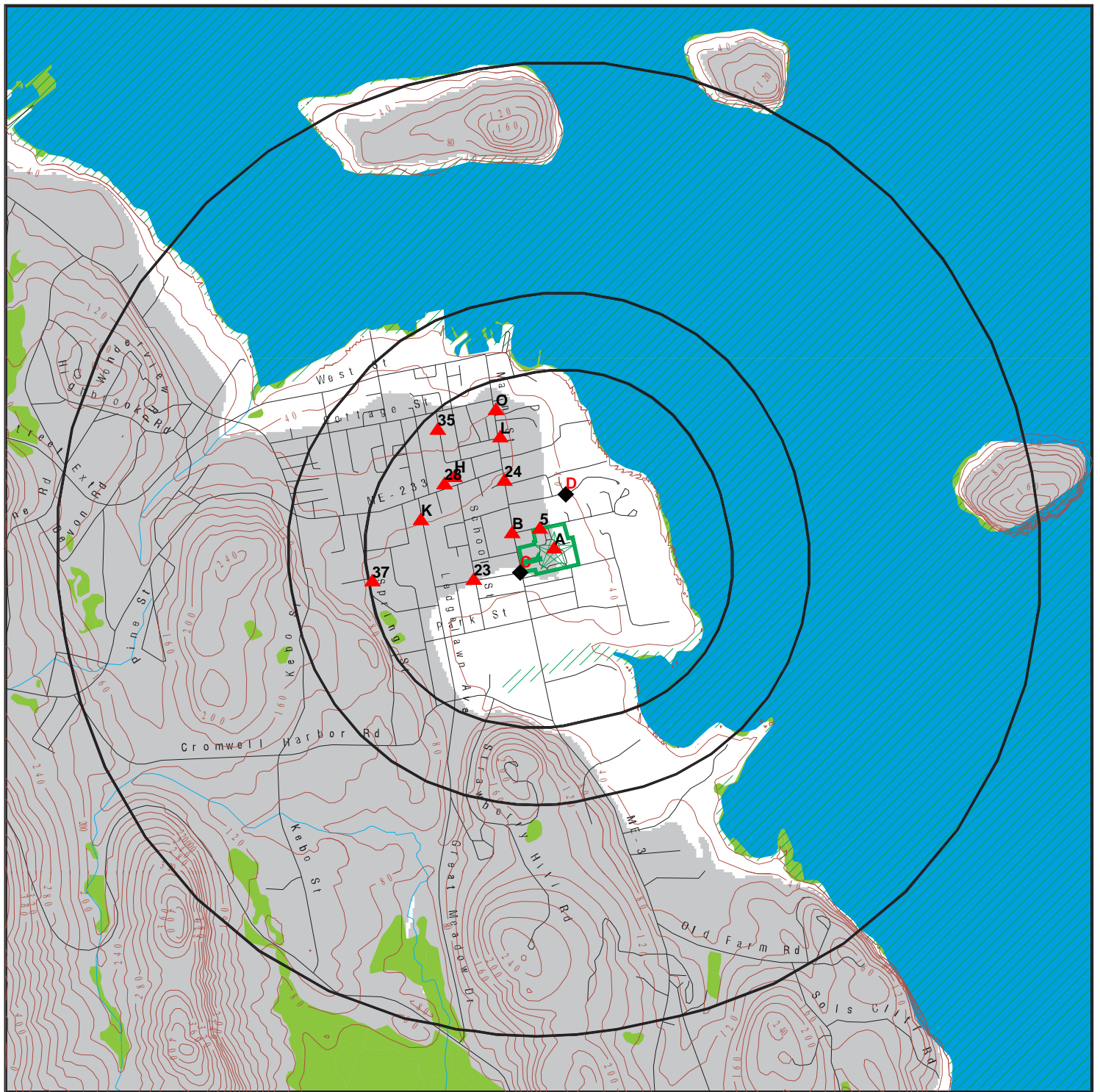
- Target Property
- Sites at elevations higher than or equal to the target property
- Sites at elevations lower than the target property
- Manufactured Gas Plants
- National Priority List Sites
- Dept. Defense Sites
- Indian Reservations BIA
- Special Flood Hazard Area (1%)
- 0.2% Annual Chance Flood Hazard
- National Wetland Inventory
- State Wetlands

This report includes Interactive Map Layers to display and/or hide map information. The legend includes only those icons for the default map view.

SITE NAME: MDI Hospital  
ADDRESS: 10 Wayman Lane  
Bar Harbor ME 04609  
LAT/LONG: 44.385114 / 68.202062

CLIENT: Beacon Environmental Consultants, LLC  
CONTACT: John Cressey  
INQUIRY #: 7859139.2s  
DATE: January 14, 2025 8:29 am

# SECONDARY MAP - 7859139.2S



- Target Property
- Sites at elevations higher than or equal to the target property
- Sites at elevations lower than the target property
- Manufactured Gas Plants
- National Priority List Sites
- Dept. Defense Sites
- Indian Reservations BIA
- Special Flood Hazard Area (1%)
- 0.2% Annual Chance Flood Hazard
- National Wetland Inventory
- State Wetlands
- Upgradient Area

This report includes Interactive Map Layers to display and/or hide map information. The legend includes only those icons for the default map view.

SITE NAME: MDI Hospital  
 ADDRESS: 10 Wayman Lane  
 Bar Harbor ME 04609  
 LAT/LONG: 44.385114 / 68.202062

CLIENT: Beacon Environmental Consultants, LLC  
 CONTACT: John Cressey  
 INQUIRY #: 7859139.2s  
 DATE: January 14, 2025 8:27 am



# MAP FINDINGS

## LEGEND

FACILITY NAME FACILITY ADDRESS, CITY, ST, ZIP		EDR SITE ID NUMBER
◆ MAP ID#	Direction Distance Range (Distance feet / miles) Relative Elevation Feet Above Sea Level	ASTM 2600 Record Sources found in this report. Each database searched has been assigned to one or more categories. For detailed information about categorization, see the section of the report Records Searched and Currency.
<b>Worksheet:</b>  <b>Comments:</b> Comments may be added on the online Vapor Encroachment Worksheet.		

DATABASE ACRONYM: Applicable categories (A hoverbox with database description).

MOUNT DESERT ISLAND HOSPITAL 10 WAYMAN LN, BAR HARBOR, ME, 04609		1014727936
▲ A1	Target Property 46 ft. Above Sea Level	Other Ascertainable Records

## Worksheet:

## FINDS: Other Ascertainable Records

Registry ID: 110071441886  
Click Here for FRS Facility Detail Report: [https://ofmpub.epa.gov/frs\\_public2/fii\\_query\\_detail.disp\\_program\\_facility?p\\_registry\\_id=110071441886](https://ofmpub.epa.gov/frs_public2/fii_query_detail.disp_program_facility?p_registry_id=110071441886)

## Environmental Interest/Information System:

The Maine Department of Environmental Protection (DEP) Environmental Facility Information System (ME-EFIS) integrates information on environmental facilities, permits, violations, enforcement actions, and compliance activities needed to support regulatory requirements and target environmental quality improvements for the water, air, solid waste, and hazardous waste program areas.

Registry ID: 110043220038  
Click Here for FRS Facility Detail Report: [https://ofmpub.epa.gov/frs\\_public2/fii\\_query\\_detail.disp\\_program\\_facility?p\\_registry\\_id=110043220038](https://ofmpub.epa.gov/frs_public2/fii_query_detail.disp_program_facility?p_registry_id=110043220038)

## Environmental Interest/Information System:

All generators and treatment, storage, and disposal (TSD) facilities who handle hazardous waste are required to report to the EPA Administrator at least once every two years. The data collected is used to create the National Biennial Resource Conservation and Recovery Act (RCRA) Hazardous Waste Report. This data is processed within the RCRA Information (RCRAInfo) database

The Air Facility System (AFS) contains compliance and permit data for stationary sources of air pollution regulated by the EPA, state, and local air pollution agencies.

ICIS-Air (AIR) AIR is the modernization of the Air Facility System (AFS) into the Integrated Compliance Information System (ICIS). AIR contains enforcement, compliance, and permit data for stationary sources of air pollution regulated by the EPA, State, and Local air pollution agencies.

The Maine Department of Environmental Protection (DEP) Environmental Facility Information System (ME-EFIS) integrates information on environmental facilities, permits, violations, enforcement actions, and compliance activities needed to support regulatory requirements and target environmental quality improvements for the water, air, solid waste, and hazardous waste program areas.

## MAP FINDINGS

### MOUNT DESERT ISLAND HOSPITAL, 10 WAYMAN LN, BAR HARBOR, ME 04609 (Continued)

The Resource Conservation and Recovery Act Information System (RCRAInfo) is EPA's comprehensive information system in support of the Resource Conservation and Recovery Act (RCRA) of 1976 and the Hazardous and Solid Waste Amendments (HSWA) of 1984. It tracks many types of information about generators, transporters, treaters, storers, and disposers of hazardous waste.

The Click here to access additional Click here to access additional FINDS: detail in the EDR Site Report. detail in the EDR Site Report. database contains  
<http://www.edrnet.com/srf2/FinalSiteReport.aspx?ID=2G2xGs18x38qsJ878j1X3C24q13rJE2g7k3ujP6NXT2vGA1MxL7ls3198m2m3e2lqm5UJW3Y7y6ojP2fGp2zxP17sz868W9y3563qgA4Jp2R7O4JjFA2Xp0OCi3u4ktw1p2kGF26xW1iss2z8D1o3V29qN5dJk8K7P33jz8XXPAgCW4g4k7F1x1>  
 additional records for this site. Please contact your EDR Account Executive for more information.

#### ECHO:

Envid: 1014727936  
 Registry ID: 110043220038  
 DFR URL: <http://echo.epa.gov/detailed-facility-report?fid=110043220038>  
 Name: MOUNT DESERT ISLAND HOSPITAL  
 Address: 10 WAYMAN LN  
 City,State,Zip: BAR HARBOR, ME 04609

MOUNT DESERT ISLAND HOSPITAL 10 WAYMAN LANE, P.O. BOX 8, BAR HARBOR, ME, 46090008			1004530183
▲ A2	Target Property	Lists of Federal RCRA generators	
	46 ft. Above Sea Level	Other Ascertainable Records	

#### Worksheet:

#### RCRA Listings: Other Ascertainable Records

Date Form Received by Agency: 20240813  
 Handler Name: Mount Desert Island Hospital  
 Handler Address: Wayman Lane  
 Handler City,State,Zip: BAR HARBOR, ME 04609  
 EPA ID: MED077468445  
 Contact Name: DOUG W SPRINGER  
 Contact Address: WAYMAN LANE  
 Contact City,State,Zip: BAR HARBOR, ME 04609  
 Contact Telephone: 207-288-5081 x1277  
 Contact Fax: Not Reported  
 Contact Email: DOUG.SPRINGER@MDIHOSPITAL.ORG  
 Contact Title: DIRECTOR, PHYSICAL PLANT  
 EPA Region: 01  
 Land Type: Private  
 Federal Waste Generator Description: Large Quantity Generator  
 Non-Notifier: Not Reported  
 Biennial Report Cycle: 2023  
 Accessibility: Not Reported  
 Active Site Indicator: Handler Activities  
 State District Owner: Not Reported  
 State District: Not Reported  
 Mailing Address: P.O. BOX 8  
 Mailing City,State,Zip: BAR HARBOR, ME 04609  
 Owner Name: Mount Desert Island Hospital

MAP FINDINGS
--------------

**MOUNT DESERT ISLAND HOSPITAL, 10 WAYMAN LANE, P.O. BOX 8, BAR HARBOR, ME 46090008 (Continued)**

Owner Type:	Private
Operator Name:	Mount Desert Island Hospital
Operator Type:	Private
Short-Term Generator Activity:	No
Importer Activity:	No
Mixed Waste Generator:	No
Transporter Activity:	No
Transfer Facility Activity:	No
Recycler Activity with Storage:	No
Small Quantity On-Site Burner Exemption:	No
Smelting Melting and Refining Furnace Exemption:	No
Underground Injection Control:	No
Off-Site Waste Receipt:	No
Universal Waste Indicator:	No
Universal Waste Destination Facility:	No
Federal Universal Waste:	No
Active Site State-Reg Handler:	---
Federal Facility Indicator:	Not Reported
Hazardous Secondary Material Indicator:	N
Sub-Part K Indicator:	Not Reported
2018 GPRA Permit Baseline:	Not on the Baseline
2018 GPRA Renewals Baseline:	Not on the Baseline
202 GPRA Corrective Action Baseline:	No
Subject to Corrective Action Universe:	No
Non-TSDs Where RCRA CA has Been Imposed Universe:	No
Corrective Action Priority Ranking:	No NCAPS ranking
Environmental Control Indicator:	No
Institutional Control Indicator:	No
Human Exposure Controls Indicator:	N/A
Groundwater Controls Indicator:	N/A
Significant Non-Complier Universe:	No
Unaddressed Significant Non-Complier Universe:	No
Addressed Significant Non-Complier Universe:	No
Significant Non-Complier With a Compliance Schedule Universe:	No
Financial Assurance Required:	Not Reported
Handler Date of Last Change:	20240813
Recognized Trader-Importer:	No
Recognized Trader-Exporter:	No
Importer of Spent Lead Acid Batteries:	No
Exporter of Spent Lead Acid Batteries:	No
Recycler Activity Without Storage:	No
Manifest Broker:	No
Sub-Part P Indicator:	No

## MAP FINDINGS

### MOUNT DESERT ISLAND HOSPITAL, 10 WAYMAN LANE, P.O. BOX 8, BAR HARBOR, ME 46090008 (Continued)

#### Biennial: List of Years

Year:	2021
Click Here for Biennial Reporting System Data:	<a href="https://enviro.epa.gov/envirofacts/br/report?handlerId=MED077468445&amp;reportingYear=2021">https://enviro.epa.gov/envirofacts/br/report?handlerId=MED077468445&amp;reportingYear=2021</a>
Year:	2015
Click Here for Biennial Reporting System Data:	<a href="https://enviro.epa.gov/envirofacts/br/report?handlerId=MED077468445&amp;reportingYear=2015">https://enviro.epa.gov/envirofacts/br/report?handlerId=MED077468445&amp;reportingYear=2015</a>

#### Hazardous Waste Summary:

Waste Code:	D001
Waste Description:	Ignitable Waste
Waste Code:	D002
Waste Description:	Corrosive Waste
Waste Code:	D005
Waste Description:	Barium
Waste Code:	D006
Waste Description:	Cadmium
Waste Code:	D007
Waste Description:	Chromium
Waste Code:	D009
Waste Description:	Mercury
Waste Code:	D010
Waste Description:	Selenium
Waste Code:	D011
Waste Description:	Silver
Waste Code:	D013
Waste Description:	Lindane (1,2,3,4,5,6-Hexa-Chlorocyclohexane, Gamma Isomer)
Waste Code:	D024
Waste Description:	M-Cresol
Waste Code:	F003
Waste Description:	The Following Spent Nonhalogenated Solvents: Xylene, Acetone, Ethyl Acetate, Ethyl Benzene, Ethyl Ether, Methyl Isobutyl Ketone, N-Butyl Alcohol, Cyclohexanone, And Methanol; All Spent Solvent Mixtures/Blends Containing, Before Use, Only The Above Spent Nonhalogenated Solvents; And All Spent Solvent Mixtures/Blends Containing, Before Use, One Or More Of The Above Nonhalogenated Solvents, And A Total Of Ten Percent Or More (By Volume) Of One Or More Of Those Solvents Listed In F001, F002, F004, And F005; And Still Bottoms From The Recovery Of These Spent Solvents And Spent Solvent Mixtures.
Waste Code:	P001
Waste Description:	2h-1-Benzopyran-2-One, 4-Hydroxy-3-(3-Oxo-1-Phenylbutyl)-, & Salts, When Present At Concentrations Greater Than 0.3% (Or) Warfarin, & Salts, When Present At Concentrations Greater Than 0.3%
Waste Code:	P012
Waste Description:	Arsenic Oxide As2o3 (Or) Arsenic Trioxide
Waste Code:	P042
Waste Description:	1,2-Benzenediol, 4-[1-Hydroxy-2-(Methylamino)Ethyl]-, (R)- (Or) Epinephrine

# MAP FINDINGS

## MOUNT DESERT ISLAND HOSPITAL, 10 WAYMAN LANE, P.O. BOX 8, BAR HARBOR, ME 46090008 (Continued)

Waste Code:	P058
Waste Description:	Acetic Acid, Fluoro-, Sodium Salt (Or) Fluoroacetic Acid, Sodium Salt
Waste Code:	P075
Waste Description:	Nicotine, & Salts (Or) Pyridine, 3-(1-Methyl-2-Pyrrolidinyl)-,(S)-, & Salts
Waste Code:	P081
Waste Description:	1,2,3-Propanetriol, Trinitrate (R) (Or) Nitroglycerine (R)
Waste Code:	P188
Waste Description:	Benzoic Acid, 2-Hydroxy-, Compd. With (3a <i>s</i> -Cis)-1,2,3,3a,8,8a-Hexahydro-1,3a,8-Trimethylpyrrolo[2,3-B]Indol-5-Yl Methylcarbamate Ester (1:1) (Or) Physostigmine Salicylate
Waste Code:	U010
Waste Description:	Azirino [2',3':3,4]Pyrrolo[1,2-A]Indole-4,7-Dione, 6-Amino-8-[[[Aminocarbonyl]Oxy]Methyl]-1,1a,2,8,8a,8b-Hexahydro-8a-Methoxy-5-Methyl-, [1 <i>as</i> -(1 <i>a</i> alpha, 8beta, 8aalpha, 8balph)]- (Or) Mitomycin C
Waste Code:	U035
Waste Description:	Benzenebutanoic Acid, 4-[Bis(2-Chloroethyl)Amino]- (Or) Chlorambucil
Waste Code:	U058
Waste Description:	2 <i>h</i> -1,3,2-Oxazaphosphorin-2-Amine, N,N-Bis(2-Chloroethyl)Tetrahydro-, 2-Oxide (Or) Cyclophosphamide
Waste Code:	U059
Waste Description:	5,12-Naphthacenedione, 8-Acetyl-10-[(3-Amino-2,3,6-Trideoxy)-Alpha-L-Lyxo-Hexopyranosyl]Oxy]-7,8,9,10-Tetrahydro-6,8,11-Trihydroxy-1-Methoxy-, (8 <i>s</i> -Cis)- (Or) Daunomycin
Waste Code:	U089
Waste Description:	Diethylstilbesterol (Or) Phenol, 4,4'-(1,2-Diethyl-1,2-Ethenediyl)Bis, (E)-
Waste Code:	U112
Waste Description:	Acetic Acid, Ethyl Ester (I) (Or) Ethyl Acetate (I)
Waste Code:	U129
Waste Description:	Cyclohexane, 1,2,3,4,5,6-Hexachloro-, (1alpha, 2alpha, 3beta, 4alpha, 5alpha, 6beta)- (Or) Lindane
Waste Code:	U132
Waste Description:	Hexachlorophene (Or) Phenol, 2,2'-Methylenebis[3,4,6-Trichloro-
Waste Code:	U150
Waste Description:	L-Phenylalanine, 4-[Bis(2-Chloroethyl)Amino]- (Or) Melphalan
Waste Code:	U151
Waste Description:	Mercury
Waste Code:	U154
Waste Description:	Methanol (I) (Or) Methyl Alcohol (I)
Waste Code:	U187
Waste Description:	Acetamide, N-(4-Ethoxyphenyl)- (Or) Phenacetin
Waste Code:	U188
Waste Description:	Phenol
Waste Code:	U200
Waste Description:	Reserpine (Or) Yohimban-16-Carboxylic Acid, 11,17-Dimethoxy-18-[(3,4,5-Trimethoxybenzoyl)Oxy]-, Methyl Ester, (3beta, 16beta, 17alpha, 18beta, 20alpha)-
Waste Code:	U201
Waste Description:	1,3-Benzenediol (Or) Resorcinol

# MAP FINDINGS

## MOUNT DESERT ISLAND HOSPITAL, 10 WAYMAN LANE, P.O. BOX 8, BAR HARBOR, ME 46090008 (Continued)

Waste Code:	U205
Waste Description:	Selenium Sulfide (Or) Selenium Sulfide Ses2 (R,T)
Waste Code:	U206
Waste Description:	D-Glucose, 2-Deoxy-2-[[[(Methylnitrosoamino)-Carbonyl]Amino]- (Or) Glucopyranose, 2-Deoxy-2-(3-Methyl-3-Nitrosoureido)-,D- (Or) Streptozotocin
Waste Code:	U236
Waste Description:	2,7-Naphthalenedisulfonic Acid,3,3'-[(3,3'-Dimethyl[1,1'-Biphenyl]-4,4'-Diyl)Bis(Azo)Bis[5-Amino-4-Hydroxy]-, Tetrasodium Salt (Or) Trypan Blue
Waste Code:	U237
Waste Description:	2,4-(1h,3h)-Pyrimidinedione, 5-[Bis(2-Chloroethyl)Amino]- (Or) Uracil Mustard
Waste Code:	U240
Waste Description:	2,4-D, Salts & Esters (Or) Acetic Acid, (2,4-Dichlorophenoxy)-, Salts & Esters (Or) Dichlorophenoxyacetic Acid 2,4-D
Waste Code:	U248
Waste Description:	2h-1-Benzopyran-2-One, 4-Hydroxy-3-(3-Oxo-1-Phenyl-Butyl)-, & Salts, When Present At Concentrations Of 0.3% Or Less (Or) Warfarin, & Salts, When Present At Concentrations Of 0.3% Or Less

### Handler - Owner Operator:

Owner/Operator Indicator:	Owner
Owner/Operator Name:	MOUNT DESERT ISLAND HOSPITAL
Legal Status:	Private
Date Became Current:	18970101
Date Ended Current:	Not Reported
Owner/Operator Address:	P.O. BOX 8
Owner/Operator City,State,Zip:	BAR HARBOR, ME 04609
Owner/Operator Telephone:	207-288-5081
Owner/Operator Telephone Ext:	Not Reported
Owner/Operator Fax:	Not Reported
Owner/Operator Email:	Not Reported

Owner/Operator Indicator:	Operator
Owner/Operator Name:	MOUNT DESERT ISLAND HOSPITAL
Legal Status:	Private
Date Became Current:	18970101
Date Ended Current:	Not Reported
Owner/Operator Address:	P.O. BOX 8
Owner/Operator City,State,Zip:	BAR HARBOR, ME 04609
Owner/Operator Telephone:	Not Reported
Owner/Operator Telephone Ext:	Not Reported
Owner/Operator Fax:	Not Reported
Owner/Operator Email:	Not Reported

Owner/Operator Indicator:	Owner
Owner/Operator Name:	MOUNT DESERT ISLAND HOSPITAL
Legal Status:	Private
Date Became Current:	18970101
Date Ended Current:	Not Reported
Owner/Operator Address:	10 WAYMAN LN PO BOX 8
Owner/Operator City,State,Zip:	BAR HARBOR, ME 04609

# MAP FINDINGS

## MOUNT DESERT ISLAND HOSPITAL, 10 WAYMAN LANE, P.O. BOX 8, BAR HARBOR, ME 46090008 (Continued)

Owner/Operator Telephone:	207-288-3081
Owner/Operator Telephone Ext:	Not Reported
Owner/Operator Fax:	Not Reported
Owner/Operator Email:	Not Reported
Owner/Operator Indicator:	Owner
Owner/Operator Name:	MOUNT DESERT ISLAND HOSPITAL
Legal Status:	Private
Date Became Current:	18970101
Date Ended Current:	Not Reported
Owner/Operator Address:	10 WAYMAN LANE
Owner/Operator City,State,Zip:	BAR HARBOR, ME 04609
Owner/Operator Telephone:	207-288-5081
Owner/Operator Telephone Ext:	Not Reported
Owner/Operator Fax:	Not Reported
Owner/Operator Email:	Not Reported
Owner/Operator Indicator:	Operator
Owner/Operator Name:	MOUNT DESERT ISLAND HOSPITAL
Legal Status:	Private
Date Became Current:	18970101
Date Ended Current:	Not Reported
Owner/Operator Address:	10 WAYMAN LANE
Owner/Operator City,State,Zip:	BAR HARBOR, ME 04609
Owner/Operator Telephone:	Not Reported
Owner/Operator Telephone Ext:	Not Reported
Owner/Operator Fax:	Not Reported
Owner/Operator Email:	Not Reported
Owner/Operator Indicator:	Owner
Owner/Operator Name:	MOUNT DESERT ISLAND HOSPITAL
Legal Status:	Private
Date Became Current:	18970101
Date Ended Current:	Not Reported
Owner/Operator Address:	10 WAYMAN LANE
Owner/Operator City,State,Zip:	BAR HARBOR, ME 04609
Owner/Operator Telephone:	207-288-5081
Owner/Operator Telephone Ext:	Not Reported
Owner/Operator Fax:	Not Reported
Owner/Operator Email:	Not Reported
Owner/Operator Indicator:	Operator
Owner/Operator Name:	MOUNT DESERT ISLAND HOSPITAL
Legal Status:	Private
Date Became Current:	18970101
Date Ended Current:	Not Reported
Owner/Operator Address:	10 WAYMAN LANE
Owner/Operator City,State,Zip:	BAR HARBOR, ME 04609
Owner/Operator Telephone:	Not Reported
Owner/Operator Telephone Ext:	Not Reported
Owner/Operator Fax:	Not Reported
Owner/Operator Email:	Not Reported

MAP FINDINGS
--------------

**MOUNT DESERT ISLAND HOSPITAL, 10 WAYMAN LANE, P.O. BOX 8, BAR HARBOR, ME 46090008 (Continued)**

Owner/Operator Indicator:	Owner
Owner/Operator Name:	MOUNT DESERT ISLAND HOSPITAL
Legal Status:	Private
Date Became Current:	Not Reported
Date Ended Current:	Not Reported
Owner/Operator Address:	10 WAYMAN LN PO BOX 8
Owner/Operator City,State,Zip:	BAR HARBOR, ME 04609
Owner/Operator Telephone:	207-288-5081
Owner/Operator Telephone Ext:	Not Reported
Owner/Operator Fax:	Not Reported
Owner/Operator Email:	Not Reported
Owner/Operator Indicator:	Operator
Owner/Operator Name:	MOUNT DESERT ISLAND HOSPITAL
Legal Status:	Private
Date Became Current:	18970101
Date Ended Current:	Not Reported
Owner/Operator Address:	10 WAYMAN LN PO BOX 8
Owner/Operator City,State,Zip:	BAR HARBOR, ME 04609
Owner/Operator Telephone:	207-288-3081
Owner/Operator Telephone Ext:	Not Reported
Owner/Operator Fax:	Not Reported
Owner/Operator Email:	Not Reported

**Historic Generators:**

Receive Date:	20160203
Handler Name:	MOUNT DESERT ISLAND HOSPITAL
Federal Waste Generator Description:	Large Quantity Generator
State District Owner:	Not Reported
Large Quantity Handler of Universal Waste:	No
Recognized Trader Importer:	No
Recognized Trader Exporter:	No
Spent Lead Acid Battery Importer:	No
Spent Lead Acid Battery Exporter:	No
Current Record:	No
Non Storage Recycler Activity:	Not Reported
Electronic Manifest Broker:	Not Reported
Receive Date:	20221214
Handler Name:	MOUNT DESERT ISLAND HOSPITAL
Federal Waste Generator Description:	Large Quantity Generator
State District Owner:	Not Reported
Large Quantity Handler of Universal Waste:	No
Recognized Trader Importer:	No
Recognized Trader Exporter:	No
Spent Lead Acid Battery Importer:	No
Spent Lead Acid Battery Exporter:	No
Current Record:	No
Non Storage Recycler Activity:	No



MAP FINDINGS
--------------

**MOUNT DESERT ISLAND HOSPITAL, 10 WAYMAN LANE, P.O. BOX 8, BAR HARBOR, ME 46090008 (Continued)**

Electronic Manifest Broker:	No
Receive Date:	20240813
Handler Name:	MOUNT DESERT ISLAND HOSPITAL
Federal Waste Generator Description:	Large Quantity Generator
State District Owner:	Not Reported
Large Quantity Handler of Universal Waste:	No
Recognized Trader Importer:	No
Recognized Trader Exporter:	No
Spent Lead Acid Battery Importer:	No
Spent Lead Acid Battery Exporter:	No
Current Record:	Yes
Non Storage Recycler Activity:	No
Electronic Manifest Broker:	No
Receive Date:	19800728
Handler Name:	MOUNT DESERT ISLAND HOSPITAL INC
Federal Waste Generator Description:	Very Small Quantity Generator (formerly Conditionally-Exempt Small Quantity Generator)
State District Owner:	Not Reported
Large Quantity Handler of Universal Waste:	No
Recognized Trader Importer:	No
Recognized Trader Exporter:	No
Spent Lead Acid Battery Importer:	No
Spent Lead Acid Battery Exporter:	No
Current Record:	No
Non Storage Recycler Activity:	Not Reported
Electronic Manifest Broker:	Not Reported
Receive Date:	20150112
Handler Name:	MOUNT DESERT ISLAND HOSPITAL
Federal Waste Generator Description:	Large Quantity Generator
State District Owner:	Not Reported
Large Quantity Handler of Universal Waste:	No
Recognized Trader Importer:	No
Recognized Trader Exporter:	No
Spent Lead Acid Battery Importer:	No
Spent Lead Acid Battery Exporter:	No
Current Record:	No
Non Storage Recycler Activity:	Not Reported
Electronic Manifest Broker:	Not Reported

**List of NAICS Codes and Descriptions:**

NAICS Code:	62211
NAICS Description:	GENERAL MEDICAL AND SURGICAL HOSPITALS

**Has the Facility Received Notices of Violations:**

Found Violation:	Yes
Agency Which Determined Violation:	State

MAP FINDINGS
--------------

**MOUNT DESERT ISLAND HOSPITAL, 10 WAYMAN LANE, P.O. BOX 8, BAR HARBOR, ME 46090008 (Continued)**

Violation Short Description:	State Statute or Regulation
Date Violation was Determined:	20161129
Actual Return to Compliance Date:	20170705
Return to Compliance Qualifier:	Documented
Violation Responsible Agency:	State
Scheduled Compliance Date:	20170713
Enforcement Identifier:	001
Date of Enforcement Action:	20170609
Enforcement Responsible Agency:	State
Enforcement Docket Number:	Not Reported
Enforcement Attorney:	Not Reported
Corrective Action Component:	No
Appeal Initiated Date:	Not Reported
Appeal Resolution Date:	Not Reported
Disposition Status Date:	20170705
Disposition Status:	AS
Disposition Status Description:	ACTION SATISFIED (CASE CLOSED)
Consent/Final Order Sequence Number:	Not Reported
Consent/Final Order Respondent Name:	Not Reported
Consent/Final Order Lead Agency:	Not Reported
Enforcement Type:	WRITTEN INFORMAL
Enforcement Responsible Person:	KPJME
Enforcement Responsible Sub-Organization:	B
SEP Sequence Number:	Not Reported
SEP Expenditure Amount:	Not Reported
SEP Scheduled Completion Date:	Not Reported
SEP Actual Date:	Not Reported
SEP Defaulted Date:	Not Reported
SEP Type:	Not Reported
SEP Type Description:	Not Reported
Proposed Amount:	Not Reported
Final Monetary Amount:	Not Reported
Paid Amount:	Not Reported
Final Count:	Not Reported
Final Amount:	Not Reported
Found Violation:	Yes
Agency Which Determined Violation:	State
Violation Short Description:	State Statute or Regulation
Date Violation was Determined:	20161129
Actual Return to Compliance Date:	20170705
Return to Compliance Qualifier:	Documented
Violation Responsible Agency:	State
Scheduled Compliance Date:	20170713
Enforcement Identifier:	001
Date of Enforcement Action:	20170609
Enforcement Responsible Agency:	State
Enforcement Docket Number:	Not Reported

MAP FINDINGS
--------------

**MOUNT DESERT ISLAND HOSPITAL, 10 WAYMAN LANE, P.O. BOX 8, BAR HARBOR, ME 46090008 (Continued)**

Enforcement Attorney:	Not Reported
Corrective Action Component:	No
Appeal Initiated Date:	Not Reported
Appeal Resolution Date:	Not Reported
Disposition Status Date:	20170705
Disposition Status:	AS
Disposition Status Description:	ACTION SATISFIED (CASE CLOSED)
Consent/Final Order Sequence Number:	Not Reported
Consent/Final Order Respondent Name:	Not Reported
Consent/Final Order Lead Agency:	Not Reported
Enforcement Type:	WRITTEN INFORMAL
Enforcement Responsible Person:	KPJME
Enforcement Responsible Sub-Organization:	B
SEP Sequence Number:	Not Reported
SEP Expenditure Amount:	Not Reported
SEP Scheduled Completion Date:	Not Reported
SEP Actual Date:	Not Reported
SEP Defaulted Date:	Not Reported
SEP Type:	Not Reported
SEP Type Description:	Not Reported
Proposed Amount:	Not Reported
Final Monetary Amount:	Not Reported
Paid Amount:	Not Reported
Final Count:	Not Reported
Final Amount:	Not Reported
Found Violation:	Yes
Agency Which Determined Violation:	State
Violation Short Description:	Generators - Records/Reporting
Date Violation was Determined:	20161129
Actual Return to Compliance Date:	20170705
Return to Compliance Qualifier:	Documented
Violation Responsible Agency:	State
Scheduled Compliance Date:	20170713
Enforcement Identifier:	001
Date of Enforcement Action:	20170609
Enforcement Responsible Agency:	State
Enforcement Docket Number:	Not Reported
Enforcement Attorney:	Not Reported
Corrective Action Component:	No
Appeal Initiated Date:	Not Reported
Appeal Resolution Date:	Not Reported
Disposition Status Date:	20170705
Disposition Status:	AS
Disposition Status Description:	ACTION SATISFIED (CASE CLOSED)
Consent/Final Order Sequence Number:	Not Reported
Consent/Final Order Respondent Name:	Not Reported

# MAP FINDINGS

## MOUNT DESERT ISLAND HOSPITAL, 10 WAYMAN LANE, P.O. BOX 8, BAR HARBOR, ME 46090008 (Continued)

Consent/Final Order Lead Agency:	Not Reported
Enforcement Type:	WRITTEN INFORMAL
Enforcement Responsible Person:	KPJME
Enforcement Responsible Sub-Organization:	B
SEP Sequence Number:	Not Reported
SEP Expenditure Amount:	Not Reported
SEP Scheduled Completion Date:	Not Reported
SEP Actual Date:	Not Reported
SEP Defaulted Date:	Not Reported
SEP Type:	Not Reported
SEP Type Description:	Not Reported
Proposed Amount:	Not Reported
Final Monetary Amount:	Not Reported
Paid Amount:	Not Reported
Final Count:	Not Reported
Final Amount:	Not Reported
Found Violation:	Yes
Agency Which Determined Violation:	State
Violation Short Description:	State Statute or Regulation
Date Violation was Determined:	20161129
Actual Return to Compliance Date:	20170705
Return to Compliance Qualifier:	Documented
Violation Responsible Agency:	State
Scheduled Compliance Date:	20170713
Enforcement Identifier:	001
Date of Enforcement Action:	20170609
Enforcement Responsible Agency:	State
Enforcement Docket Number:	Not Reported
Enforcement Attorney:	Not Reported
Corrective Action Component:	No
Appeal Initiated Date:	Not Reported
Appeal Resolution Date:	Not Reported
Disposition Status Date:	20170705
Disposition Status:	AS
Disposition Status Description:	ACTION SATISFIED (CASE CLOSED)
Consent/Final Order Sequence Number:	Not Reported
Consent/Final Order Respondent Name:	Not Reported
Consent/Final Order Lead Agency:	Not Reported
Enforcement Type:	WRITTEN INFORMAL
Enforcement Responsible Person:	KPJME
Enforcement Responsible Sub-Organization:	B
SEP Sequence Number:	Not Reported
SEP Expenditure Amount:	Not Reported
SEP Scheduled Completion Date:	Not Reported
SEP Actual Date:	Not Reported
SEP Defaulted Date:	Not Reported
SEP Type:	Not Reported

MAP FINDINGS
--------------

**MOUNT DESERT ISLAND HOSPITAL, 10 WAYMAN LANE, P.O. BOX 8, BAR HARBOR, ME 46090008 (Continued)**

SEP Type Description:	Not Reported
Proposed Amount:	Not Reported
Final Monetary Amount:	Not Reported
Paid Amount:	Not Reported
Final Count:	Not Reported
Final Amount:	Not Reported
Found Violation:	Yes
Agency Which Determined Violation:	State
Violation Short Description:	Universal Waste - Large Quantity Handlers
Date Violation was Determined:	20161129
Actual Return to Compliance Date:	20170705
Return to Compliance Qualifier:	Documented
Violation Responsible Agency:	State
Scheduled Compliance Date:	20170713
Enforcement Identifier:	001
Date of Enforcement Action:	20170609
Enforcement Responsible Agency:	State
Enforcement Docket Number:	Not Reported
Enforcement Attorney:	Not Reported
Corrective Action Component:	No
Appeal Initiated Date:	Not Reported
Appeal Resolution Date:	Not Reported
Disposition Status Date:	20170705
Disposition Status:	AS
Disposition Status Description:	ACTION SATISFIED (CASE CLOSED)
Consent/Final Order Sequence Number:	Not Reported
Consent/Final Order Respondent Name:	Not Reported
Consent/Final Order Lead Agency:	Not Reported
Enforcement Type:	WRITTEN INFORMAL
Enforcement Responsible Person:	KPJME
Enforcement Responsible Sub-Organization:	B
SEP Sequence Number:	Not Reported
SEP Expenditure Amount:	Not Reported
SEP Scheduled Completion Date:	Not Reported
SEP Actual Date:	Not Reported
SEP Defaulted Date:	Not Reported
SEP Type:	Not Reported
SEP Type Description:	Not Reported
Proposed Amount:	Not Reported
Final Monetary Amount:	Not Reported
Paid Amount:	Not Reported
Final Count:	Not Reported
Final Amount:	Not Reported
Found Violation:	Yes
Agency Which Determined Violation:	State
Violation Short Description:	Generators - General
Date Violation was Determined:	19991228

MAP FINDINGS
--------------

**MOUNT DESERT ISLAND HOSPITAL, 10 WAYMAN LANE, P.O. BOX 8, BAR HARBOR, ME 46090008 (Continued)**

Actual Return to Compliance Date:	20000414
Return to Compliance Qualifier:	Documented
Violation Responsible Agency:	State
Scheduled Compliance Date:	Not Reported
Enforcement Identifier:	001
Date of Enforcement Action:	20000308
Enforcement Responsible Agency:	State
Enforcement Docket Number:	Not Reported
Enforcement Attorney:	Not Reported
Corrective Action Component:	No
Appeal Initiated Date:	Not Reported
Appeal Resolution Date:	Not Reported
Disposition Status Date:	Not Reported
Disposition Status:	Not Reported
Disposition Status Description:	Not Reported
Consent/Final Order Sequence Number:	Not Reported
Consent/Final Order Respondent Name:	Not Reported
Consent/Final Order Lead Agency:	Not Reported
Enforcement Type:	INFORMAL WRITTEN NOTIFICATION
Enforcement Responsible Person:	SFLME
Enforcement Responsible Sub-Organization:	B
SEP Sequence Number:	Not Reported
SEP Expenditure Amount:	Not Reported
SEP Scheduled Completion Date:	Not Reported
SEP Actual Date:	Not Reported
SEP Defaulted Date:	Not Reported
SEP Type:	Not Reported
SEP Type Description:	Not Reported
Proposed Amount:	Not Reported
Final Monetary Amount:	Not Reported
Paid Amount:	Not Reported
Final Count:	Not Reported
Final Amount:	Not Reported
Found Violation:	Yes
Agency Which Determined Violation:	State
Violation Short Description:	TSD - Container Use and Management
Date Violation was Determined:	20161129
Actual Return to Compliance Date:	20170705
Return to Compliance Qualifier:	Documented
Violation Responsible Agency:	State
Scheduled Compliance Date:	20170713
Enforcement Identifier:	001
Date of Enforcement Action:	20170609
Enforcement Responsible Agency:	State
Enforcement Docket Number:	Not Reported
Enforcement Attorney:	Not Reported
Corrective Action Component:	No

MAP FINDINGS
--------------

**MOUNT DESERT ISLAND HOSPITAL, 10 WAYMAN LANE, P.O. BOX 8, BAR HARBOR, ME 46090008 (Continued)**

Appeal Initiated Date:	Not Reported
Appeal Resolution Date:	Not Reported
Disposition Status Date:	20170705
Disposition Status:	AS
Disposition Status Description:	ACTION SATISFIED (CASE CLOSED)
Consent/Final Order Sequence Number:	Not Reported
Consent/Final Order Respondent Name:	Not Reported
Consent/Final Order Lead Agency:	Not Reported
Enforcement Type:	WRITTEN INFORMAL
Enforcement Responsible Person:	KPJME
Enforcement Responsible Sub-Organization:	B
SEP Sequence Number:	Not Reported
SEP Expenditure Amount:	Not Reported
SEP Scheduled Completion Date:	Not Reported
SEP Actual Date:	Not Reported
SEP Defaulted Date:	Not Reported
SEP Type:	Not Reported
SEP Type Description:	Not Reported
Proposed Amount:	Not Reported
Final Monetary Amount:	Not Reported
Paid Amount:	Not Reported
Final Count:	Not Reported
Final Amount:	Not Reported
Found Violation:	Yes
Agency Which Determined Violation:	State
Violation Short Description:	Generators - General
Date Violation was Determined:	20161129
Actual Return to Compliance Date:	20170705
Return to Compliance Qualifier:	Documented
Violation Responsible Agency:	State
Scheduled Compliance Date:	20170713
Enforcement Identifier:	001
Date of Enforcement Action:	20170609
Enforcement Responsible Agency:	State
Enforcement Docket Number:	Not Reported
Enforcement Attorney:	Not Reported
Corrective Action Component:	No
Appeal Initiated Date:	Not Reported
Appeal Resolution Date:	Not Reported
Disposition Status Date:	20170705
Disposition Status:	AS
Disposition Status Description:	ACTION SATISFIED (CASE CLOSED)
Consent/Final Order Sequence Number:	Not Reported
Consent/Final Order Respondent Name:	Not Reported
Consent/Final Order Lead Agency:	Not Reported
Enforcement Type:	WRITTEN INFORMAL

MAP FINDINGS
--------------

**MOUNT DESERT ISLAND HOSPITAL, 10 WAYMAN LANE, P.O. BOX 8, BAR HARBOR, ME 46090008 (Continued)**

Enforcement Responsible Person:	KPJME
Enforcement Responsible Sub-Organization:	B
SEP Sequence Number:	Not Reported
SEP Expenditure Amount:	Not Reported
SEP Scheduled Completion Date:	Not Reported
SEP Actual Date:	Not Reported
SEP Defaulted Date:	Not Reported
SEP Type:	Not Reported
SEP Type Description:	Not Reported
Proposed Amount:	Not Reported
Final Monetary Amount:	Not Reported
Paid Amount:	Not Reported
Final Count:	Not Reported
Final Amount:	Not Reported
Found Violation:	Yes
Agency Which Determined Violation:	State
Violation Short Description:	Generators - Records/Reporting
Date Violation was Determined:	20240710
Actual Return to Compliance Date:	Not Reported
Return to Compliance Qualifier:	Not Reported
Violation Responsible Agency:	State
Scheduled Compliance Date:	Not Reported
Enforcement Identifier:	001
Date of Enforcement Action:	20240710
Enforcement Responsible Agency:	State
Enforcement Docket Number:	Not Reported
Enforcement Attorney:	Not Reported
Corrective Action Component:	No
Appeal Initiated Date:	Not Reported
Appeal Resolution Date:	Not Reported
Disposition Status Date:	Not Reported
Disposition Status:	Not Reported
Disposition Status Description:	Not Reported
Consent/Final Order Sequence Number:	Not Reported
Consent/Final Order Respondent Name:	Not Reported
Consent/Final Order Lead Agency:	Not Reported
Enforcement Type:	INFORMAL WRITTEN NOTIFICATION
Enforcement Responsible Person:	ABCME
Enforcement Responsible Sub-Organization:	Not Reported
SEP Sequence Number:	Not Reported
SEP Expenditure Amount:	Not Reported
SEP Scheduled Completion Date:	Not Reported
SEP Actual Date:	Not Reported
SEP Defaulted Date:	Not Reported
SEP Type:	Not Reported
SEP Type Description:	Not Reported
Proposed Amount:	Not Reported



MAP FINDINGS
--------------

**MOUNT DESERT ISLAND HOSPITAL, 10 WAYMAN LANE, P.O. BOX 8, BAR HARBOR, ME 46090008 (Continued)**

Final Monetary Amount:	Not Reported
Paid Amount:	Not Reported
Final Count:	Not Reported
Final Amount:	Not Reported
Found Violation:	Yes
Agency Which Determined Violation:	State
Violation Short Description:	State Statute or Regulation
Date Violation was Determined:	20161129
Actual Return to Compliance Date:	20170705
Return to Compliance Qualifier:	Documented
Violation Responsible Agency:	State
Scheduled Compliance Date:	20170713
Enforcement Identifier:	001
Date of Enforcement Action:	20170609
Enforcement Responsible Agency:	State
Enforcement Docket Number:	Not Reported
Enforcement Attorney:	Not Reported
Corrective Action Component:	No
Appeal Initiated Date:	Not Reported
Appeal Resolution Date:	Not Reported
Disposition Status Date:	20170705
Disposition Status:	AS
Disposition Status Description:	ACTION SATISFIED (CASE CLOSED)
Consent/Final Order Sequence Number:	Not Reported
Consent/Final Order Respondent Name:	Not Reported
Consent/Final Order Lead Agency:	Not Reported
Enforcement Type:	WRITTEN INFORMAL
Enforcement Responsible Person:	KPJME
Enforcement Responsible Sub-Organization:	B
SEP Sequence Number:	Not Reported
SEP Expenditure Amount:	Not Reported
SEP Scheduled Completion Date:	Not Reported
SEP Actual Date:	Not Reported
SEP Defaulted Date:	Not Reported
SEP Type:	Not Reported
SEP Type Description:	Not Reported
Proposed Amount:	Not Reported
Final Monetary Amount:	Not Reported
Paid Amount:	Not Reported
Final Count:	Not Reported
Final Amount:	Not Reported
Found Violation:	Yes
Agency Which Determined Violation:	State
Violation Short Description:	TSD - Preparedness and Prevention
Date Violation was Determined:	20161129
Actual Return to Compliance Date:	20170705
Return to Compliance Qualifier:	Documented

MAP FINDINGS
--------------

**MOUNT DESERT ISLAND HOSPITAL, 10 WAYMAN LANE, P.O. BOX 8, BAR HARBOR, ME 46090008 (Continued)**

Violation Responsible Agency:	State
Scheduled Compliance Date:	20170713
Enforcement Identifier:	001
Date of Enforcement Action:	20170609
Enforcement Responsible Agency:	State
Enforcement Docket Number:	Not Reported
Enforcement Attorney:	Not Reported
Corrective Action Component:	No
Appeal Initiated Date:	Not Reported
Appeal Resolution Date:	Not Reported
Disposition Status Date:	20170705
Disposition Status:	AS
Disposition Status Description:	ACTION SATISFIED (CASE CLOSED)
Consent/Final Order Sequence Number:	Not Reported
Consent/Final Order Respondent Name:	Not Reported
Consent/Final Order Lead Agency:	Not Reported
Enforcement Type:	WRITTEN INFORMAL
Enforcement Responsible Person:	KPJME
Enforcement Responsible Sub-Organization:	B
SEP Sequence Number:	Not Reported
SEP Expenditure Amount:	Not Reported
SEP Scheduled Completion Date:	Not Reported
SEP Actual Date:	Not Reported
SEP Defaulted Date:	Not Reported
SEP Type:	Not Reported
SEP Type Description:	Not Reported
Proposed Amount:	Not Reported
Final Monetary Amount:	Not Reported
Paid Amount:	Not Reported
Final Count:	Not Reported
Final Amount:	Not Reported
Found Violation:	Yes
Agency Which Determined Violation:	State
Violation Short Description:	Universal Waste - Large Quantity Handlers
Date Violation was Determined:	20161129
Actual Return to Compliance Date:	20170705
Return to Compliance Qualifier:	Documented
Violation Responsible Agency:	State
Scheduled Compliance Date:	20170713
Enforcement Identifier:	001
Date of Enforcement Action:	20170609
Enforcement Responsible Agency:	State
Enforcement Docket Number:	Not Reported
Enforcement Attorney:	Not Reported
Corrective Action Component:	No
Appeal Initiated Date:	Not Reported
Appeal Resolution Date:	Not Reported

MAP FINDINGS
--------------

**MOUNT DESERT ISLAND HOSPITAL, 10 WAYMAN LANE, P.O. BOX 8, BAR HARBOR, ME 46090008 (Continued)**

Disposition Status Date:	20170705
Disposition Status:	AS
Disposition Status Description:	ACTION SATISFIED (CASE CLOSED)
Consent/Final Order Sequence Number:	Not Reported
Consent/Final Order Respondent Name:	Not Reported
Consent/Final Order Lead Agency:	Not Reported
Enforcement Type:	WRITTEN INFORMAL
Enforcement Responsible Person:	KPJME
Enforcement Responsible Sub-Organization:	B
SEP Sequence Number:	Not Reported
SEP Expenditure Amount:	Not Reported
SEP Scheduled Completion Date:	Not Reported
SEP Actual Date:	Not Reported
SEP Defaulted Date:	Not Reported
SEP Type:	Not Reported
SEP Type Description:	Not Reported
Proposed Amount:	Not Reported
Final Monetary Amount:	Not Reported
Paid Amount:	Not Reported
Final Count:	Not Reported
Final Amount:	Not Reported
Found Violation:	Yes
Agency Which Determined Violation:	State
Violation Short Description:	State Statute or Regulation
Date Violation was Determined:	20161129
Actual Return to Compliance Date:	20170705
Return to Compliance Qualifier:	Documented
Violation Responsible Agency:	State
Scheduled Compliance Date:	20170713
Enforcement Identifier:	001
Date of Enforcement Action:	20170609
Enforcement Responsible Agency:	State
Enforcement Docket Number:	Not Reported
Enforcement Attorney:	Not Reported
Corrective Action Component:	No
Appeal Initiated Date:	Not Reported
Appeal Resolution Date:	Not Reported
Disposition Status Date:	20170705
Disposition Status:	AS
Disposition Status Description:	ACTION SATISFIED (CASE CLOSED)
Consent/Final Order Sequence Number:	Not Reported
Consent/Final Order Respondent Name:	Not Reported
Consent/Final Order Lead Agency:	Not Reported
Enforcement Type:	WRITTEN INFORMAL
Enforcement Responsible Person:	KPJME

MAP FINDINGS
--------------

**MOUNT DESERT ISLAND HOSPITAL, 10 WAYMAN LANE, P.O. BOX 8, BAR HARBOR, ME 46090008 (Continued)**

Enforcement Responsible Sub-Organization:	B
SEP Sequence Number:	Not Reported
SEP Expenditure Amount:	Not Reported
SEP Scheduled Completion Date:	Not Reported
SEP Actual Date:	Not Reported
SEP Defaulted Date:	Not Reported
SEP Type:	Not Reported
SEP Type Description:	Not Reported
Proposed Amount:	Not Reported
Final Monetary Amount:	Not Reported
Paid Amount:	Not Reported
Final Count:	Not Reported
Final Amount:	Not Reported
Found Violation:	Yes
Agency Which Determined Violation:	State
Violation Short Description:	State Statute or Regulation
Date Violation was Determined:	20161129
Actual Return to Compliance Date:	20170705
Return to Compliance Qualifier:	Documented
Violation Responsible Agency:	State
Scheduled Compliance Date:	20170713
Enforcement Identifier:	001
Date of Enforcement Action:	20170609
Enforcement Responsible Agency:	State
Enforcement Docket Number:	Not Reported
Enforcement Attorney:	Not Reported
Corrective Action Component:	No
Appeal Initiated Date:	Not Reported
Appeal Resolution Date:	Not Reported
Disposition Status Date:	20170705
Disposition Status:	AS
Disposition Status Description:	ACTION SATISFIED (CASE CLOSED)
Consent/Final Order Sequence Number:	Not Reported
Consent/Final Order Respondent Name:	Not Reported
Consent/Final Order Lead Agency:	Not Reported
Enforcement Type:	WRITTEN INFORMAL
Enforcement Responsible Person:	KPJME
Enforcement Responsible Sub-Organization:	B
SEP Sequence Number:	Not Reported
SEP Expenditure Amount:	Not Reported
SEP Scheduled Completion Date:	Not Reported
SEP Actual Date:	Not Reported
SEP Defaulted Date:	Not Reported
SEP Type:	Not Reported
SEP Type Description:	Not Reported
Proposed Amount:	Not Reported
Final Monetary Amount:	Not Reported

MAP FINDINGS
--------------

**MOUNT DESERT ISLAND HOSPITAL, 10 WAYMAN LANE, P.O. BOX 8, BAR HARBOR, ME 46090008 (Continued)**

Paid Amount:	Not Reported
Final Count:	Not Reported
Final Amount:	Not Reported
Found Violation:	Yes
Agency Which Determined Violation:	State
Violation Short Description:	State Statute or Regulation
Date Violation was Determined:	20161129
Actual Return to Compliance Date:	20170705
Return to Compliance Qualifier:	Documented
Violation Responsible Agency:	State
Scheduled Compliance Date:	20170713
Enforcement Identifier:	001
Date of Enforcement Action:	20170609
Enforcement Responsible Agency:	State
Enforcement Docket Number:	Not Reported
Enforcement Attorney:	Not Reported
Corrective Action Component:	No
Appeal Initiated Date:	Not Reported
Appeal Resolution Date:	Not Reported
Disposition Status Date:	20170705
Disposition Status:	AS
Disposition Status Description:	ACTION SATISFIED (CASE CLOSED)
Consent/Final Order Sequence Number:	Not Reported
Consent/Final Order Respondent Name:	Not Reported
Consent/Final Order Lead Agency:	Not Reported
Enforcement Type:	WRITTEN INFORMAL
Enforcement Responsible Person:	KPJME
Enforcement Responsible Sub-Organization:	B
SEP Sequence Number:	Not Reported
SEP Expenditure Amount:	Not Reported
SEP Scheduled Completion Date:	Not Reported
SEP Actual Date:	Not Reported
SEP Defaulted Date:	Not Reported
SEP Type:	Not Reported
SEP Type Description:	Not Reported
Proposed Amount:	Not Reported
Final Monetary Amount:	Not Reported
Paid Amount:	Not Reported
Final Count:	Not Reported
Final Amount:	Not Reported
Found Violation:	Unknown
Agency Which Determined Violation:	Not Reported
Violation Short Description:	Not Reported
Date Violation was Determined:	Not Reported
Actual Return to Compliance Date:	Not Reported
Return to Compliance Qualifier:	Not Reported
Violation Responsible Agency:	Not Reported

MAP FINDINGS
--------------

**MOUNT DESERT ISLAND HOSPITAL, 10 WAYMAN LANE, P.O. BOX 8, BAR HARBOR, ME 46090008 (Continued)**

Scheduled Compliance Date:	Not Reported
Enforcement Identifier:	Not Reported
Date of Enforcement Action:	Not Reported
Enforcement Responsible Agency:	Not Reported
Enforcement Docket Number:	Not Reported
Enforcement Attorney:	Not Reported
Corrective Action Component:	Not Reported
Appeal Initiated Date:	Not Reported
Appeal Resolution Date:	Not Reported
Disposition Status Date:	Not Reported
Disposition Status:	Not Reported
Disposition Status Description:	Not Reported
Consent/Final Order Sequence Number:	Not Reported
Consent/Final Order Respondent Name:	Not Reported
Consent/Final Order Lead Agency:	Not Reported
Enforcement Type:	Not Reported
Enforcement Responsible Person:	Not Reported
Enforcement Responsible Sub-Organization:	Not Reported
SEP Sequence Number:	Not Reported
SEP Expenditure Amount:	Not Reported
SEP Scheduled Completion Date:	Not Reported
SEP Actual Date:	Not Reported
SEP Defaulted Date:	Not Reported
SEP Type:	Not Reported
SEP Type Description:	Not Reported
Proposed Amount:	Not Reported
Final Monetary Amount:	Not Reported
Paid Amount:	Not Reported
Final Count:	Not Reported
Final Amount:	Not Reported
Found Violation:	Yes
Agency Which Determined Violation:	State
Violation Short Description:	Universal Waste - Small Quantity Handlers
Date Violation was Determined:	20161129
Actual Return to Compliance Date:	20170705
Return to Compliance Qualifier:	Documented
Violation Responsible Agency:	State
Scheduled Compliance Date:	20170713
Enforcement Identifier:	001
Date of Enforcement Action:	20170609
Enforcement Responsible Agency:	State
Enforcement Docket Number:	Not Reported
Enforcement Attorney:	Not Reported
Corrective Action Component:	No
Appeal Initiated Date:	Not Reported
Appeal Resolution Date:	Not Reported
Disposition Status Date:	20170705

MAP FINDINGS
--------------

**MOUNT DESERT ISLAND HOSPITAL, 10 WAYMAN LANE, P.O. BOX 8, BAR HARBOR, ME 46090008 (Continued)**

Disposition Status:	AS
Disposition Status Description:	ACTION SATISFIED (CASE CLOSED)
Consent/Final Order Sequence Number:	Not Reported
Consent/Final Order Respondent Name:	Not Reported
Consent/Final Order Lead Agency:	Not Reported
Enforcement Type:	WRITTEN INFORMAL
Enforcement Responsible Person:	KPJME
Enforcement Responsible Sub-Organization:	B
SEP Sequence Number:	Not Reported
SEP Expenditure Amount:	Not Reported
SEP Scheduled Completion Date:	Not Reported
SEP Actual Date:	Not Reported
SEP Defaulted Date:	Not Reported
SEP Type:	Not Reported
SEP Type Description:	Not Reported
Proposed Amount:	Not Reported
Final Monetary Amount:	Not Reported
Paid Amount:	Not Reported
Final Count:	Not Reported
Final Amount:	Not Reported

**Evaluation Action Summary:**

Evaluation Date:	20161129
Evaluation Responsible Agency:	State
Found Violation:	Yes
Evaluation Type Description:	COMPLIANCE EVALUATION INSPECTION
Evaluation Responsible Person Identifier:	KPJME
Evaluation Responsible Sub-Organization:	B
Actual Return to Compliance Date:	20170705
Scheduled Compliance Date:	20170713
Date of Request:	Not Reported
Date Response Received:	Not Reported
Request Agency:	Not Reported
Former Citation:	Not Reported
Evaluation Date:	20161129
Evaluation Responsible Agency:	State
Found Violation:	Yes
Evaluation Type Description:	COMPLIANCE EVALUATION INSPECTION
Evaluation Responsible Person Identifier:	KPJME
Evaluation Responsible Sub-Organization:	B
Actual Return to Compliance Date:	20170705
Scheduled Compliance Date:	20170713
Date of Request:	Not Reported
Date Response Received:	Not Reported

MAP FINDINGS

**MOUNT DESERT ISLAND HOSPITAL, 10 WAYMAN LANE, P.O. BOX 8, BAR HARBOR, ME 46090008 (Continued)**

Request Agency:	Not Reported
Former Citation:	Not Reported
Evaluation Date:	20161129
Evaluation Responsible Agency:	State
Found Violation:	Yes
Evaluation Type Description:	COMPLIANCE EVALUATION INSPECTION
Evaluation Responsible Person Identifier:	KPJME
Evaluation Responsible Sub-Organization:	B
Actual Return to Compliance Date:	20170705
Scheduled Compliance Date:	20170713
Date of Request:	Not Reported
Date Response Received:	Not Reported
Request Agency:	Not Reported
Former Citation:	Not Reported
Evaluation Date:	20161129
Evaluation Responsible Agency:	State
Found Violation:	Yes
Evaluation Type Description:	COMPLIANCE EVALUATION INSPECTION
Evaluation Responsible Person Identifier:	KPJME
Evaluation Responsible Sub-Organization:	B
Actual Return to Compliance Date:	20170705
Scheduled Compliance Date:	20170713
Date of Request:	Not Reported
Date Response Received:	Not Reported
Request Agency:	Not Reported
Former Citation:	Not Reported
Evaluation Date:	20161129
Evaluation Responsible Agency:	State
Found Violation:	Yes
Evaluation Type Description:	COMPLIANCE EVALUATION INSPECTION
Evaluation Responsible Person Identifier:	KPJME
Evaluation Responsible Sub-Organization:	B
Actual Return to Compliance Date:	20170705
Scheduled Compliance Date:	20170713
Date of Request:	Not Reported
Date Response Received:	Not Reported
Request Agency:	Not Reported
Former Citation:	Not Reported
Evaluation Date:	19991228
Evaluation Responsible Agency:	State
Found Violation:	Yes
Evaluation Type Description:	NON-FINANCIAL RECORD REVIEW
Evaluation Responsible Person Identifier:	SFLME



MAP FINDINGS
--------------

**MOUNT DESERT ISLAND HOSPITAL, 10 WAYMAN LANE, P.O. BOX 8, BAR HARBOR, ME 46090008 (Continued)**

Evaluation Responsible Sub-Organization:	B
Actual Return to Compliance Date:	20000414
Scheduled Compliance Date:	Not Reported
Date of Request:	Not Reported
Date Response Received:	Not Reported
Request Agency:	Not Reported
Former Citation:	Not Reported
Evaluation Date:	20161129
Evaluation Responsible Agency:	State
Found Violation:	Yes
Evaluation Type Description:	COMPLIANCE EVALUATION INSPECTION
Evaluation Responsible Person Identifier:	KPJME
Evaluation Responsible Sub-Organization:	B
Actual Return to Compliance Date:	20170705
Scheduled Compliance Date:	20170713
Date of Request:	Not Reported
Date Response Received:	Not Reported
Request Agency:	Not Reported
Former Citation:	Not Reported
Evaluation Date:	20161129
Evaluation Responsible Agency:	State
Found Violation:	Yes
Evaluation Type Description:	COMPLIANCE EVALUATION INSPECTION
Evaluation Responsible Person Identifier:	KPJME
Evaluation Responsible Sub-Organization:	B
Actual Return to Compliance Date:	20170705
Scheduled Compliance Date:	20170713
Date of Request:	Not Reported
Date Response Received:	Not Reported
Request Agency:	Not Reported
Former Citation:	Not Reported
Evaluation Date:	20240710
Evaluation Responsible Agency:	State
Found Violation:	Yes
Evaluation Type Description:	NON-FINANCIAL RECORD REVIEW
Evaluation Responsible Person Identifier:	ABCME
Evaluation Responsible Sub-Organization:	Not Reported
Actual Return to Compliance Date:	Not Reported
Scheduled Compliance Date:	Not Reported
Date of Request:	Not Reported
Date Response Received:	Not Reported
Request Agency:	Not Reported
Former Citation:	Not Reported

# MAP FINDINGS

## MOUNT DESERT ISLAND HOSPITAL, 10 WAYMAN LANE, P.O. BOX 8, BAR HARBOR, ME 46090008 (Continued)

Evaluation Date: 20161129  
 Evaluation Responsible Agency: State  
 Found Violation: Yes  
 Evaluation Type Description: COMPLIANCE EVALUATION INSPECTION  
 Evaluation Responsible Person Identifier: KPJME  
 Evaluation Responsible Sub-Organization: B  
 Actual Return to Compliance Date: 20170705  
 Scheduled Compliance Date: 20170713  
 Date of Request: Not Reported  
 Date Response Received: Not Reported  
 Request Agency: Not Reported  
 Former Citation: Not Reported

Evaluation Date: 20161129  
 Evaluation Responsible Agency: State  
 Found Violation: Yes  
 Evaluation Type Description: COMPLIANCE EVALUATION INSPECTION  
 Evaluation Responsible Person Identifier: KPJME  
 Evaluation Responsible Sub-Organization: B  
 Actual Return to Compliance Date: 20170705  
 Scheduled Compliance Date: 20170713  
 Date of Request: Not Reported  
 Date Response Received: Not Reported  
 Request Agency: Not Reported  
 Former Citation: Not Reported

Evaluation Date: 20161129  
 Evaluation Responsible Agency: State  
 Found Violation: Yes  
 Evaluation Type Description: COMPLIANCE EVALUATION INSPECTION  
 Evaluation Responsible Person Identifier: KPJME  
 Evaluation Responsible Sub-Organization: B  
 Actual Return to Compliance Date: 20170705  
 Scheduled Compliance Date: 20170713  
 Date of Request: Not Reported  
 Date Response Received: Not Reported  
 Request Agency: Not Reported  
 Former Citation: Not Reported

Evaluation Date: 20161129  
 Evaluation Responsible Agency: State  
 Found Violation: Yes  
 Evaluation Type Description: COMPLIANCE EVALUATION INSPECTION  
 Evaluation Responsible Person Identifier: KPJME  
 Evaluation Responsible Sub-Organization: B  
 Actual Return to Compliance Date: 20170705

MAP FINDINGS
--------------

**MOUNT DESERT ISLAND HOSPITAL, 10 WAYMAN LANE, P.O. BOX 8, BAR HARBOR, ME 46090008 (Continued)**

Scheduled Compliance Date:	20170713
Date of Request:	Not Reported
Date Response Received:	Not Reported
Request Agency:	Not Reported
Former Citation:	Not Reported
Evaluation Date:	20161129
Evaluation Responsible Agency:	State
Found Violation:	Yes
Evaluation Type Description:	COMPLIANCE EVALUATION INSPECTION
Evaluation Responsible Person Identifier:	KPJME
Evaluation Responsible Sub-Organization:	B
Actual Return to Compliance Date:	20170705
Scheduled Compliance Date:	20170713
Date of Request:	Not Reported
Date Response Received:	Not Reported
Request Agency:	Not Reported
Former Citation:	Not Reported
Evaluation Date:	20161129
Evaluation Responsible Agency:	State
Found Violation:	Yes
Evaluation Type Description:	COMPLIANCE EVALUATION INSPECTION
Evaluation Responsible Person Identifier:	KPJME
Evaluation Responsible Sub-Organization:	B
Actual Return to Compliance Date:	20170705
Scheduled Compliance Date:	20170713
Date of Request:	Not Reported
Date Response Received:	Not Reported
Request Agency:	Not Reported
Former Citation:	Not Reported
Evaluation Date:	20240911
Evaluation Responsible Agency:	State
Found Violation:	Undetermined
Evaluation Type Description:	COMPLIANCE EVALUATION INSPECTION
Evaluation Responsible Person Identifier:	SFLME
Evaluation Responsible Sub-Organization:	Not Reported
Actual Return to Compliance Date:	Not Reported
Scheduled Compliance Date:	Not Reported
Date of Request:	Not Reported
Date Response Received:	Not Reported
Request Agency:	Not Reported
Former Citation:	Not Reported
Evaluation Date:	20161129
Evaluation Responsible Agency:	State
Found Violation:	Yes

MAP FINDINGS
--------------

**MOUNT DESERT ISLAND HOSPITAL, 10 WAYMAN LANE, P.O. BOX 8, BAR HARBOR, ME 46090008 (Continued)**

Evaluation Type Description:	COMPLIANCE EVALUATION INSPECTION
Evaluation Responsible Person Identifier:	KPJME
Evaluation Responsible Sub-Organization:	B
Actual Return to Compliance Date:	20170705
Scheduled Compliance Date:	20170713
Date of Request:	Not Reported
Date Response Received:	Not Reported
Request Agency:	Not Reported
Former Citation:	Not Reported

**MLTS:**

Contact Name:	JAMES MROCH
Contact Phone:	207-288-5081
Institution Code:	18367
Dock Number:	3014941
License Number:	18-18367-01
Lic. Expiration Date:	1994-11-30 00:00:00
Licensee:	MOUNT DESERT ISLAND HOSPITAL
Licensee Line 2:	Not Reported
License Contact Street 1:	10 WAYMAN LANE, P.O. BOX 8
License Contact Street 2:	Not Reported
License Contact Street 3:	Not Reported
License Contact City:	BAR HARBOR
License Contact State:	ME
License Contact Zip:	46090008
License Date:	1989-11-27 00:00:00
First License Date:	1984-05-18 00:00:00
Status:	Retired
Agency Code:	NRC
Authorized States:	Not Reported
Authorized for Burial:	N
Approved for Storage Flag:	N
Approved for Redistrib Flag:	N
Approved for Incineration:	N
Last Inspection Date:	1991-02-01 00:00:00
Date of Nest Inspection:	1994-02-01 00:00:00
Primary RSO Full Name:	ROBERT WILSON
Inspection Status:	Draft

**E MANIFEST:**

Manifest Tracking Number:	014503926FLE
Last Updated Date:	20200208
Shipped Date:	20191226
Received Date:	20200116
Manifest Status:	Signed
Submission Type:	DataImage5Copy
Origin Type:	Service

MAP FINDINGS
--------------

**MOUNT DESERT ISLAND HOSPITAL, 10 WAYMAN LANE, P.O. BOX 8, BAR HARBOR, ME 46090008 (Continued)**

Generator EPA ID:	MED077468445
Generator Name:	Mount Desert Island Hospital
Generator Location Street Number:	Not Reported
Generator Location Street 1:	10 WAYMAN LANE
Generator Location Street 2:	PO Box 8
Generator Location City:	BAR HARBOR
Generator Location State:	ME
Generator Location Zip:	04609
Generator Mail Street Number:	Not Reported
Generator Mail Street 1:	10 Wayman Lane
Generator Mail Street 2:	PO Box 8
Generator Mail City:	Bar Harbor
Generator Mail Zip:	04609
Generator Mail State:	ME
Generator Contact Company Name:	Mount Desert Island Hospital
Designated Facility EPA ID:	ARD069748192
Designated Facility Name:	Clean Harbors El Dorado Llc
Designated Facility Mail Street Number:	Not Reported
Designated Facility Mail Street 1:	Not Reported
Designated Facility Mail Street 2:	309 American Circle
Designated Facility Mail City:	El Dorado
Designated Facility Mail Zip:	71730
Designated Facility Mail State:	AR
Designated Facility Location Street Number:	Not Reported
Designated Facility Location Street 1:	309 American Circle
Designated Facility Location Street 2:	Not Reported
Designated Facility Location City:	El Dorado
Designated Facility Location Zip:	71730
Designated Facility Location State:	AR
Designated Facility Contact Company Name:	Not Reported
Manifest Residue Indicator:	N
Rejection Indicator:	N
Manifest Tracking Number:	014748300FLE
Last Updated Date:	20200421
Shipped Date:	20200311
Received Date:	20200331
Manifest Status:	Signed
Submission Type:	DataImage5Copy
Origin Type:	Service
Generator EPA ID:	MED077468445
Generator Name:	Mount Desert Island Hospital
Generator Location Street Number:	Not Reported
Generator Location Street 1:	10 WAYMAN LANE
Generator Location Street 2:	PO Box 8
Generator Location City:	BAR HARBOR
Generator Location State:	ME
Generator Location Zip:	04609

MAP FINDINGS
--------------

**MOUNT DESERT ISLAND HOSPITAL, 10 WAYMAN LANE, P.O. BOX 8, BAR HARBOR, ME 46090008 (Continued)**

Generator Mail Street Number:	Not Reported
Generator Mail Street 1:	10 Wayman Lane
Generator Mail Street 2:	PO Box 8
Generator Mail City:	Bar Harbor
Generator Mail Zip:	04609
Generator Mail State:	ME
Generator Contact Company Name:	Mount Desert Island Hospital
Designated Facility EPA ID:	ARD069748192
Designated Facility Name:	Clean Harbors El Dorado Llc
Designated Facility Mail Street Number:	Not Reported
Designated Facility Mail Street 1:	Not Reported
Designated Facility Mail Street 2:	309 American Circle
Designated Facility Mail City:	El Dorado
Designated Facility Mail Zip:	71730
Designated Facility Mail State:	AR
Designated Facility Location Street Number:	Not Reported
Designated Facility Location Street 1:	309 American Circle
Designated Facility Location Street 2:	Not Reported
Designated Facility Location City:	El Dorado
Designated Facility Location Zip:	71730
Designated Facility Location State:	AR
Designated Facility Contact Company Name:	Not Reported
Manifest Residue Indicator:	N
Rejection Indicator:	N
Manifest Tracking Number:	015870233FLE
Last Updated Date:	20210927
Shipped Date:	20210811
Received Date:	20210828
Manifest Status:	Signed
Submission Type:	DataImage5Copy
Origin Type:	Service
Generator EPA ID:	MED077468445
Generator Name:	Mount Desert Island Hospital
Generator Location Street Number:	Not Reported
Generator Location Street 1:	10 WAYMAN LANE
Generator Location Street 2:	PO Box 8
Generator Location City:	BAR HARBOR
Generator Location State:	ME
Generator Location Zip:	04609
Generator Mail Street Number:	Not Reported
Generator Mail Street 1:	10 Wayman Lane
Generator Mail Street 2:	PO Box 8
Generator Mail City:	Bar Harbor
Generator Mail Zip:	04609
Generator Mail State:	ME
Generator Contact Company Name:	Mount Desert Island Hospital
Designated Facility EPA ID:	ARD069748192

MAP FINDINGS

**MOUNT DESERT ISLAND HOSPITAL, 10 WAYMAN LANE, P.O. BOX 8, BAR HARBOR, ME 46090008 (Continued)**

Designated Facility Name: Clean Harbors El Dorado Llc  
 Designated Facility Mail Street Number: Not Reported  
 Designated Facility Mail Street 1: Not Reported  
 Designated Facility Mail Street 2: 309 American Circle  
 Designated Facility Mail City: El Dorado  
 Designated Facility Mail Zip: 71730  
 Designated Facility Mail State: AR  
 Designated Facility Location Street Number: Not Reported  
 Designated Facility Location Street 1: 309 American Circle  
 Designated Facility Location Street 2: Not Reported  
 Designated Facility Location City: El Dorado  
 Designated Facility Location Zip: 71730  
 Designated Facility Location State: AR  
 Designated Facility Contact Company Name: Not Reported  
 Manifest Residue Indicator: N  
 Rejection Indicator: N  
 Manifest Tracking Number: 013244826FLE  
 Last Updated Date: 20190304  
 Shipped Date: 20190124  
 Received Date: 20190206  
 Manifest Status: Signed  
 Submission Type: DataImage5Copy  
 Origin Type: Service  
 Generator EPA ID: MED077468445  
 Generator Name: Mount Desert Island Hospital  
 Generator Location Street Number: Not Reported  
 Generator Location Street 1: 10 WAYMAN LANE  
 Generator Location Street 2: PO Box 8  
 Generator Location City: BAR HARBOR  
 Generator Location State: ME  
 Generator Location Zip: 04609  
 Generator Mail Street Number: Not Reported  
 Generator Mail Street 1: 10 Wayman Lane  
 Generator Mail Street 2: PO Box 8  
 Generator Mail City: Bar Harbor  
 Generator Mail Zip: 04609  
 Generator Mail State: ME  
 Generator Contact Company Name: Not Reported  
 Designated Facility EPA ID: ARD069748192  
 Designated Facility Name: Clean Harbors El Dorado Llc  
 Designated Facility Mail Street Number: Not Reported  
 Designated Facility Mail Street 1: Not Reported  
 Designated Facility Mail Street 2: 309 American Circle  
 Designated Facility Mail City: El Dorado  
 Designated Facility Mail Zip: 71730  
 Designated Facility Mail State: AR

MAP FINDINGS

**MOUNT DESERT ISLAND HOSPITAL, 10 WAYMAN LANE, P.O. BOX 8, BAR HARBOR, ME 46090008 (Continued)**

Designated Facility Location Street Number: Not Reported

Designated Facility Location Street 1: 309 American Circle

Designated Facility Location Street 2: Not Reported

Designated Facility Location City: El Dorado

Designated Facility Location Zip: 71730

Designated Facility Location State: AR

Designated Facility Contact Company Name: Not Reported

Manifest Residue Indicator: N

Rejection Indicator: N

Manifest Tracking Number: 013249682FLE

Last Updated Date: 20190628

Shipped Date: 20190508

Received Date: 20190528

Manifest Status: Corrected

Submission Type: DataImage5Copy

Origin Type: Service

Generator EPA ID: MED077468445

Generator Name: Mount Desert Island Hospital

Generator Location Street Number: Not Reported

Generator Location Street 1: 10 WAYMAN LANE

Generator Location Street 2: PO Box 8

Generator Location City: BAR HARBOR

Generator Location State: ME

Generator Location Zip: 04609

Generator Mail Street Number: Not Reported

Generator Mail Street 1: 10 Wayman Lane

Generator Mail Street 2: PO Box 8

Generator Mail City: Bar Harbor

Generator Mail Zip: 04609

Generator Mail State: ME

Generator Contact Company Name: Not Reported

Designated Facility EPA ID: ARD069748192

Designated Facility Name: Clean Harbors El Dorado LLC

Designated Facility Mail Street Number: Not Reported

Designated Facility Mail Street 1: Not Reported

Designated Facility Mail Street 2: 309 American Circle

Designated Facility Mail City: El Dorado

Designated Facility Mail Zip: 71730

Designated Facility Mail State: AR

Designated Facility Location Street Number: Not Reported

Designated Facility Location Street 1: 309 American Circle

Designated Facility Location Street 2: Not Reported

Designated Facility Location City: El Dorado

Designated Facility Location Zip: 71730

Designated Facility Location State: AR

Designated Facility Contact Company Name: Not Reported



MAP FINDINGS
--------------

**MOUNT DESERT ISLAND HOSPITAL, 10 WAYMAN LANE, P.O. BOX 8, BAR HARBOR, ME 46090008 (Continued)**

Manifest Residue Indicator:	N
Rejection Indicator:	N
Manifest Tracking Number:	013297402FLE
Last Updated Date:	20191031
Shipped Date:	20190925
Received Date:	20191005
Manifest Status:	Signed
Submission Type:	DataImage5Copy
Origin Type:	Service
Generator EPA ID:	MED077468445
Generator Name:	Mount Desert Island Hospital
Generator Location Street Number:	Not Reported
Generator Location Street 1:	10 WAYMAN LANE
Generator Location Street 2:	PO Box 8
Generator Location City:	BAR HARBOR
Generator Location State:	ME
Generator Location Zip:	04609
Generator Mail Street Number:	Not Reported
Generator Mail Street 1:	10 Wayman Lane
Generator Mail Street 2:	PO Box 8
Generator Mail City:	Bar Harbor
Generator Mail Zip:	04609
Generator Mail State:	ME
Generator Contact Company Name:	Not Reported
Designated Facility EPA ID:	ARD069748192
Designated Facility Name:	Clean Harbors El Dorado Llc
Designated Facility Mail Street Number:	Not Reported
Designated Facility Mail Street 1:	Not Reported
Designated Facility Mail Street 2:	309 American Circle
Designated Facility Mail City:	El Dorado
Designated Facility Mail Zip:	71730
Designated Facility Mail State:	AR
Designated Facility Location Street Number:	Not Reported
Designated Facility Location Street 1:	309 American Circle
Designated Facility Location Street 2:	Not Reported
Designated Facility Location City:	El Dorado
Designated Facility Location Zip:	71730
Designated Facility Location State:	AR
Designated Facility Contact Company Name:	Not Reported
Manifest Residue Indicator:	N
Rejection Indicator:	N
Manifest Tracking Number:	018442232FLE
Last Updated Date:	20230227
Shipped Date:	20230119
Received Date:	20230127
Manifest Status:	Signed
Submission Type:	DataImage5Copy

# MAP FINDINGS

## MOUNT DESERT ISLAND HOSPITAL, 10 WAYMAN LANE, P.O. BOX 8, BAR HARBOR, ME 46090008 (Continued)

Origin Type:	Service
Generator EPA ID:	MED077468445
Generator Name:	Mount Desert Island Hospital
Generator Location Street Number:	Not Reported
Generator Location Street 1:	10 WAYMAN LANE
Generator Location Street 2:	PO Box 8
Generator Location City:	BAR HARBOR
Generator Location State:	ME
Generator Location Zip:	04609
Generator Mail Street Number:	Not Reported
Generator Mail Street 1:	10 Wayman Lane
Generator Mail Street 2:	PO Box 8
Generator Mail City:	Bar Harbor
Generator Mail Zip:	04609
Generator Mail State:	ME
Generator Contact Company Name:	Mount Desert Island Hospital
Designated Facility EPA ID:	RID084802842
Designated Facility Name:	Safety-Kleen Systems, Inc.
Designated Facility Mail Street Number:	Not Reported
Designated Facility Mail Street 1:	Not Reported
Designated Facility Mail Street 2:	167 Mill Street
Designated Facility Mail City:	Cranston
Designated Facility Mail Zip:	02905
Designated Facility Mail State:	RI
Designated Facility Location Street Number:	Not Reported
Designated Facility Location Street 1:	167 Mill Street
Designated Facility Location Street 2:	Not Reported
Designated Facility Location City:	Cranston
Designated Facility Location Zip:	02905
Designated Facility Location State:	RI
Designated Facility Contact Company Name:	Not Reported
Manifest Residue Indicator:	N
Rejection Indicator:	N
Manifest Tracking Number:	018442233FLE
Last Updated Date:	20230223
Shipped Date:	20230119
Received Date:	20230201
Manifest Status:	Signed
Submission Type:	DataImage5Copy
Origin Type:	Service
Generator EPA ID:	MED077468445
Generator Name:	Mount Desert Island Hospital
Generator Location Street Number:	Not Reported
Generator Location Street 1:	10 WAYMAN LANE
Generator Location Street 2:	PO Box 8
Generator Location City:	BAR HARBOR
Generator Location State:	ME

MAP FINDINGS
--------------

**MOUNT DESERT ISLAND HOSPITAL, 10 WAYMAN LANE, P.O. BOX 8, BAR HARBOR, ME 46090008 (Continued)**

Generator Location Zip:	04609
Generator Mail Street Number:	Not Reported
Generator Mail Street 1:	10 Wayman Lane
Generator Mail Street 2:	PO Box 8
Generator Mail City:	Bar Harbor
Generator Mail Zip:	04609
Generator Mail State:	ME
Generator Contact Company Name:	Mount Desert Island Hospital
Designated Facility EPA ID:	NCD000648451
Designated Facility Name:	Clean Harbors Reidsville Llc
Designated Facility Mail Street Number:	Not Reported
Designated Facility Mail Street 1:	Not Reported
Designated Facility Mail Street 2:	208 Watlington Industrial Drive
Designated Facility Mail City:	Reidsville
Designated Facility Mail Zip:	27320
Designated Facility Mail State:	NC
Designated Facility Location Street Number:	Not Reported
Designated Facility Location Street 1:	208 Watlington Industrial Drive
Designated Facility Location Street 2:	Not Reported
Designated Facility Location City:	Reidsville
Designated Facility Location Zip:	27320
Designated Facility Location State:	NC
Designated Facility Contact Company Name:	Not Reported
Manifest Residue Indicator:	N
Rejection Indicator:	N
Manifest Tracking Number:	018442350FLE
Last Updated Date:	20230324
Shipped Date:	20230208
Received Date:	20230303
Manifest Status:	Signed
Submission Type:	DataImage5Copy
Origin Type:	Service
Generator EPA ID:	MED077468445
Generator Name:	Mount Desert Island Hospital
Generator Location Street Number:	Not Reported
Generator Location Street 1:	10 WAYMAN LANE
Generator Location Street 2:	PO Box 8
Generator Location City:	BAR HARBOR
Generator Location State:	ME
Generator Location Zip:	04609
Generator Mail Street Number:	Not Reported
Generator Mail Street 1:	10 Wayman Lane
Generator Mail Street 2:	PO Box 8
Generator Mail City:	Bar Harbor
Generator Mail Zip:	04609
Generator Mail State:	ME
Generator Contact Company Name:	Mount Desert Island Hospital

# MAP FINDINGS

## MOUNT DESERT ISLAND HOSPITAL, 10 WAYMAN LANE, P.O. BOX 8, BAR HARBOR, ME 46090008 (Continued)

Designated Facility EPA ID:	ARD069748192
Designated Facility Name:	Clean Harbors El Dorado Llc
Designated Facility Mail Street Number:	Not Reported
Designated Facility Mail Street 1:	Not Reported
Designated Facility Mail Street 2:	309 American Circle
Designated Facility Mail City:	El Dorado
Designated Facility Mail Zip:	71730
Designated Facility Mail State:	AR
Designated Facility Location Street Number:	Not Reported
Designated Facility Location Street 1:	309 American Circle
Designated Facility Location Street 2:	Not Reported
Designated Facility Location City:	El Dorado
Designated Facility Location Zip:	71730
Designated Facility Location State:	AR
Designated Facility Contact Company Name:	Not Reported
Manifest Residue Indicator:	N
Rejection Indicator:	N
Manifest Tracking Number:	011881268FLE
Last Updated Date:	20181011
Shipped Date:	20180830
Received Date:	20180915
Manifest Status:	Signed
Submission Type:	DataImage5Copy
Origin Type:	Service
Generator EPA ID:	MED077468445
Generator Name:	Mount Desert Island Hospital
Generator Location Street Number:	Not Reported
Generator Location Street 1:	10 WAYMAN LANE
Generator Location Street 2:	PO Box 8
Generator Location City:	BAR HARBOR
Generator Location State:	ME
Generator Location Zip:	04609
Generator Mail Street Number:	Not Reported
Generator Mail Street 1:	10 Wayman Lane
Generator Mail Street 2:	PO Box 8
Generator Mail City:	Bar Harbor
Generator Mail Zip:	04609
Generator Mail State:	ME
Generator Contact Company Name:	Not Reported
Designated Facility EPA ID:	ARD069748192
Designated Facility Name:	Clean Harbors El Dorado Llc
Designated Facility Mail Street Number:	Not Reported
Designated Facility Mail Street 1:	Not Reported
Designated Facility Mail Street 2:	309 American Circle
Designated Facility Mail City:	El Dorado
Designated Facility Mail Zip:	71730
Designated Facility Mail State:	AR

MAP FINDINGS

**MOUNT DESERT ISLAND HOSPITAL, 10 WAYMAN LANE, P.O. BOX 8, BAR HARBOR, ME 46090008 (Continued)**

Designated Facility Location Street Number: Not Reported

Designated Facility Location Street 1: 309 American Circle

Designated Facility Location Street 2: Not Reported

Designated Facility Location City: El Dorado

Designated Facility Location Zip: 71730

Designated Facility Location State: AR

Designated Facility Contact Company Name: Not Reported

Manifest Residue Indicator: N

Rejection Indicator: N

Manifest Tracking Number: 017845377FLE

Last Updated Date: 20230110

Shipped Date: 20221130

Received Date: 20221219

Manifest Status: Signed

Submission Type: DataImage5Copy

Origin Type: Service

Generator EPA ID: MED077468445

Generator Name: Mount Desert Island Hospital

Generator Location Street Number: Not Reported

Generator Location Street 1: 10 WAYMAN LANE

Generator Location Street 2: PO Box 8

Generator Location City: BAR HARBOR

Generator Location State: ME

Generator Location Zip: 04609

Generator Mail Street Number: Not Reported

Generator Mail Street 1: 10 Wayman Lane

Generator Mail Street 2: PO Box 8

Generator Mail City: Bar Harbor

Generator Mail Zip: 04609

Generator Mail State: ME

Generator Contact Company Name: Mount Desert Island Hospital

Designated Facility EPA ID: ARD069748192

Designated Facility Name: Clean Harbors El Dorado LLC

Designated Facility Mail Street Number: Not Reported

Designated Facility Mail Street 1: Not Reported

Designated Facility Mail Street 2: 309 American Circle

Designated Facility Mail City: El Dorado

Designated Facility Mail Zip: 71730

Designated Facility Mail State: AR

Designated Facility Location Street Number: Not Reported

Designated Facility Location Street 1: 309 American Circle

Designated Facility Location Street 2: Not Reported

Designated Facility Location City: El Dorado

Designated Facility Location Zip: 71730

Designated Facility Location State: AR

Designated Facility Contact Company Name: Not Reported

MAP FINDINGS
--------------

**MOUNT DESERT ISLAND HOSPITAL, 10 WAYMAN LANE, P.O. BOX 8, BAR HARBOR, ME 46090008 (Continued)**

Manifest Residue Indicator: N  
 Rejection Indicator: N

**Transporter:**

Manifest Tracking Number: 019626484FLE  
 Transporter Line Number: 1  
 Transporter EPA ID: MAD039322250  
 Transporter Name: Clean Harbors Environmental Services, Inc.

**Waste Line:**

Manifest Tracking Number: 019626484FLE  
 Waste Line Number: 1  
 U.S. DOT Hazardous Indicator: Y  
 U.S. DOT ID Number: UN3248  
 U.S. DOT Description: Un3248, Waste Medicine, Liquid, Flammable, Toxic, N.O.S. (Barium Sulfate, Cadmium), 3, (6.1), Pg II  
 Non-Hazardous Waste Description: Not Reported  
 Number of Containers: 4  
 Container Type Code: DM  
 Container Type Description: Metal drums, barrels, kegs  
 Waste Quantity: 800  
 Quantity Unit of Measure Code: P  
 Quantity Unit of Measure Description: Pounds  
 Waste Quantity, in Tons: 0.4  
 Acute Waste Quantity, in Tons: 0  
 Non-Acute Waste Quantity, in Tons: 0.4  
 Waste Quantity, in Kilograms: 362.812  
 Acute Waste Quantity, in Kilograms: 0  
 Non-Acute Waste Quantity, in Kilograms: 362.812  
 Management Method Code: H040  
 Management Method Description: INCINERATION  
 Waste Residue Indicator: N  
 Quantity Discrepancy Indicator: N  
 Waste Type Discrepancy Indicator: N  
 Waste Density: Not Reported  
 Waste Density Unit of Measure Code: Not Reported  
 Waste Density Unit of Measure Description: Not Reported  
 Form Code: Not Reported  
 Form Code Description: Not Reported  
 Source Code: Not Reported  
 Source Code Description: Not Reported  
 Waste Minimization Code: Not Reported  
 Waste Minimization Code Description: Not Reported  
 Consent Number: Not Reported  
 EPA Waste Indicator: Y

# MAP FINDINGS

## MOUNT DESERT ISLAND HOSPITAL, 10 WAYMAN LANE, P.O. BOX 8, BAR HARBOR, ME 46090008 (Continued)

The Click here to access additional Click here to access 29 additional US EManifest: record(s) in the EDR Site Report. detail in the EDR Site Report. database contains  
<http://www.edrnet.com/srf2/FinalSiteReport.aspx?ID=2G2xGs18x38qsJ878j1X3C24q13rJE2g7k3ujP6NXT2vGA1MxL7ls3198m2m3e2lqm5UJW3Y7y6ojP2fGp2zxP17sz868W9y3563qgA4Jp2R7O4JjFA2Xp0OCi3u4ktw1p2kGF26xW1iss2z8D1o3V19qN5dJk6K7P43jz1XXP2gCW9g4k4F1x1>  
 additional records for this site. Please contact your EDR Account Executive for more information.

MOUNT DESERT ISLAND HOSPITAL 10 WAYMAN LANE, BAR HARBOR, ME, 04609			S109070955
▲ A3	Target Property	Lists of state and tribal registered storage tanks	
	46 ft. Above Sea Level	Records of Emergency Release Reports Other Ascertainable Records	

### Worksheet:

#### AST: Records of Emergency Release Reports

Name:	MOUNT DESERT ISLAND HOSPITAL
Address:	10 WAYMAN LANE
City,State,Zip:	BAR HARBOR, ME 04609
Facility ID:	FATR2023CHKWMZ0023NJ
Facility Status:	Not Reported
Facility Phone:	Not Reported
Facility Dept:	Not Reported
Record Id:	Not Reported
CAS Number:	Not Reported
Submitted By:	Not Reported
Max Container is Holding:	52000
Max Amount Container:	57200
Location:	East side of Main Campus
Mail Address:	PO BOX 8
Mail City:	BAR HARBOR
Mail State:	ME
Mail Zip:	04609
Lat/Long:	44.3846 / -68.20206
Chemical Name:	Off Road Diesel
Amount:	52000
Amount Unit:	pounds
Type Code:	Above ground tank
Pressure Code:	Ambient pressure
Temperature Code:	Ambient temperature
Max Amount Code:	08
Days On Site:	365
CIEHS Chemical:	Not Reported
Report Year:	2023
Name:	MOUNT DESERT ISLAND HOSPITAL
Address:	10 WAYMAN LANE
City,State,Zip:	BAR HARBOR, ME 04609
Chemical Name:	Fuel Oil #2
Amount:	1787.5
Amount Unit:	pounds

MAP FINDINGS
--------------

**MOUNT DESERT ISLAND HOSPITAL, 10 WAYMAN LANE, BAR HARBOR, ME 04609 (Continued)**

Type Code:	Above ground tank
Pressure Code:	Ambient pressure
Temperature Code:	Ambient temperature
Max Amount Code:	09
Days On Site:	365
CIEHS Chemical:	Not Reported
Report Year:	2022
Name:	MOUNT DESERT ISLAND HOSPITAL
Address:	10 WAYMAN LANE
City,State,Zip:	BAR HARBOR, ME 04609
Chemical Name:	Fuel Oil #2
Amount:	1787.5
Amount Unit:	pounds
Type Code:	Above ground tank
Pressure Code:	Ambient pressure
Temperature Code:	Ambient temperature
Max Amount Code:	09
Days On Site:	365
CIEHS Chemical:	Not Reported
Report Year:	2021
Name:	MOUNT DESERT ISLAND HOSPITAL
Address:	10 WAYMAN LANE
City,State,Zip:	BAR HARBOR, ME 04609
Chemical Name:	Off Road Diesel
Amount:	52000
Amount Unit:	pounds
Type Code:	Above ground tank
Pressure Code:	Ambient pressure
Temperature Code:	Ambient temperature
Max Amount Code:	08
Days On Site:	365
CIEHS Chemical:	Not Reported
Report Year:	2020
Name:	MOUNT DESERT ISLAND HOSPITAL
Address:	10 WAYMAN LANE
City,State,Zip:	BAR HARBOR, ME 04609
Chemical Name:	Off Road Diesel
Amount:	1787.5
Amount Unit:	pounds
Type Code:	Above ground tank
Pressure Code:	Ambient pressure
Temperature Code:	Ambient temperature
Max Amount Code:	08
Days On Site:	365
CIEHS Chemical:	No
Report Year:	2019



# MAP FINDINGS

## MOUNT DESERT ISLAND HOSPITAL, 10 WAYMAN LANE, BAR HARBOR, ME 04609 (Continued)

Name: MOUNT DESERT ISLAND HOSPITAL  
Address: 10 WAYMAN LANE  
City,State,Zip: BAR HARBOR, ME 04609

Chemical Name: Fuel Oil #2  
Amount: 11016  
Amount Unit: pounds  
Type Code: Above ground tank  
Pressure Code: Ambient pressure  
Temperature Code: Ambient temperature  
Max Amount Code: 09  
Days On Site: 365  
CIEHS Chemical: No  
Report Year: 2018

Name: MOUNT DESERT ISLAND HOSPITAL  
Address: 10 WAYMAN LANE  
City,State,Zip: BAR HARBOR, ME 04609

Chemical Name: Oxygen  
Amount: 11016  
Amount Unit: pounds  
Type Code: Above ground tank  
Pressure Code: Ambient pressure  
Temperature Code: Ambient temperature  
Max Amount Code: 06  
Days On Site: 365  
CIEHS Chemical: No  
Report Year: 2017

Name: MOUNT DESERT ISLAND HOSPITAL  
Address: 10 WAYMAN LANE  
City,State,Zip: BAR HARBOR, ME 04609

Chemical Name: Fuel Oil #2  
Amount: 11016  
Amount Unit: pounds  
Type Code: Above ground tank  
Pressure Code: Ambient pressure  
Temperature Code: Ambient temperature  
Max Amount Code: 08  
Days On Site: 365  
CIEHS Chemical: No  
Report Year: 2016

Name: MOUNT DESERT ISLAND HOSPITAL  
Address: 10 WAYMAN LANE  
City,State,Zip: BAR HARBOR, ME 04609

Chemical Name: Fuel Oil #5  
Amount: 6056  
Amount Unit: pounds  
Type Code: Above

# MAP FINDINGS

## MOUNT DESERT ISLAND HOSPITAL, 10 WAYMAN LANE, BAR HARBOR, ME 04609 (Continued)

Pressure Code: Ambie  
 Temperature Code: Ambie  
 Max Amount Code: 08  
 Days On Site: 365  
 CIEHS Chemical: No  
 Report Year: 2015

Name: MOUNT DESERT ISLAND HOSPITAL  
 Address: 10 WAYMAN LANE  
 City,State,Zip: BAR HARBOR, ME 04609

Chemical Name: Oxygen  
 Amount: 6056  
 Amount Unit: pounds  
 Type Code: Above  
 Pressure Code: Ambie  
 Temperature Code: Ambie  
 Max Amount Code: 6  
 Days On Site: 365  
 CIEHS Chemical: No  
 Report Year: 2014

The Click here to access additional Click here to access 31 additional ME\_AST: record(s) in the EDR Site Report. detail in the EDR Site Report. database contains  
<http://www.edrnet.com/srf2/FinalSiteReport.aspx?ID=2G2xGs18x38qsJ878j1X3C24q13rJE2g7k3ujP6NXT2vGA1MxL7ls3198m2m3e2lqm5UJW3Y7y6ojP2fGp2zxP17sz868W9y3563qgA4Jp2R7O4JjFA2Xp0OCi3u4ktw1p2kGF26xW1issTz8D2o3V19qNAdJk1K7P83jz1XXPAgCW6g4k6F1x1>  
 additional records for this site. Please contact your EDR Account Executive for more information.

## AST 2:

Name: MT DESERT ISLAND HOSPITAL  
 Address: 10 WAYMAN LANE  
 City: BAR HARBOR  
 Registration Number: 14610  
 Facility Location: BAR HARBOR  
 Facility Telephone Number: 2072885081  
 Facility Use Code: PUBLIC FACILITY  
 Owner Name: MT DESERT ISLAND HOSPITAL  
 Owner Contact: Not Reported  
 Owner Delivery Address: PO BOX 8  
 Owner Town: BAR HARBOR  
 Owner State: ME  
 Owner Zip: 04609  
 Owner Zip Plus: 0008  
 Owner Telephone Number: 2072885081  
 Operator Name: MT DESERT ISLAND HOSPITAL  
 Operator Contact: Not Reported  
 Operator Delivery Address: PO BOX 8  
 Operator Town: BAR HARBOR  
 Operator State: ME  
 Operator Zip: 04609  
 Operator Zip Plus: 0008  
 Operator Telephone Number: 2072885081  
 On Aquifer: No

# MAP FINDINGS

## MOUNT DESERT ISLAND HOSPITAL, 10 WAYMAN LANE, BAR HARBOR, ME 04609 (Continued)

On Aquifer Label:	Not Reported
Near Public Water:	No
Near Public Water Label:	Not Reported
Near Private Water:	No
Near Private Water Label:	Not Reported
Nearby Water Other Owner:	No
Nearby Water Other Owner Label:	Not Reported
Latitude:	Not Reported
Longitude:	Not Reported
Tank Number:	4
Tank Status:	PLANNED
Tank Status Label:	PLANNED FOR INSTALLATION
Status Date:	07/02/2018
Tank Sub Status:	Not Reported
Tank Sub Status Label:	Not Reported
Date Installed:	07/02/2018
Tank Type:	ABOVEGROUND
Substance:	DIESEL
Tank Volume GI:	8000
Tank Material:	STEEL - BARE OR ASPHALT COATED.
Tank Leak Detection:	AUTOMATIC_TANK_GAUGE
Tank Leak Detection Label:	AUTOMATIC TANK GAUGE
Chamber Number:	1
Overfill Protection:	MECH_ELEC
Registration Date:	12/22/1987
Fed Regulated:	No
Chamber Volume GI:	8000
Chamber Pump Type Label:	SUCTION
Chamber Pump Type Desc:	SUCTION
Date Piping Installed:	07/02/2018
Piping Type:	ABOVEGROUND
Piping Material:	STEEL - BARE OR ASPHALT COATED.
Piping Status:	PLANNED
Piping Status Date:	07/02/2018
Piping Leak Detection:	SEC_CONT_CONTIN_ELEC_MON
Pipe Leak Detection Label:	SECONDARY CONTAINMENT / CONT ELEC MON
Piping Status Label:	PLANNED FOR INSTALLATION
Overfill Protection Label:	MECHANICAL & ELECTRICAL
Tank Number:	5
Tank Status:	PLANNED
Tank Status Label:	PLANNED FOR INSTALLATION
Status Date:	07/02/2018
Tank Sub Status:	Not Reported
Tank Sub Status Label:	Not Reported
Date Installed:	07/02/2018
Tank Type:	ABOVEGROUND
Substance:	DIESEL
Tank Volume GI:	150

# MAP FINDINGS

## MOUNT DESERT ISLAND HOSPITAL, 10 WAYMAN LANE, BAR HARBOR, ME 04609 (Continued)

Tank Material:	STEEL - BARE OR ASPHALT COATED.
Tank Leak Detection:	SEC_CONT_CONTIN_ELEC_MON
Tank Leak Detection Label:	SECONDARY CONTAINMENT / CONT ELEC MON
Chamber Number:	1
Overfill Protection:	MECH_ELEC
Registration Date:	12/22/1987
Fed Regulated:	No
Chamber Volume GI:	150
Chamber Pump Type Label:	SUCTION
Chamber Pump Type Desc:	SUCTION
Date Piping Installed:	07/02/2018
Piping Type:	ABOVEGROUND
Piping Material:	STEEL - BARE OR ASPHALT COATED.
Piping Status:	PLANNED
Piping Status Date:	07/02/2018
Piping Leak Detection:	SEC_CONT_CONTIN_ELEC_MON
Pipe Leak Detection Label:	SECONDARY CONTAINMENT / CONT ELEC MON
Piping Status Label:	PLANNED FOR INSTALLATION
Overfill Protection Label:	MECHANICAL & ELECTRICAL

## SPILLS:

### Event:

Name:	MOUNT DESERT ISLAND HOSPITAL
Address:	10 WAYMAN LANE
City,State,Zip:	BAR HARBOR, ME
Spill Number:	B-606-1997
Inc Tank Code:	Not Reported
Inc Tank:	Not Reported
Removal Flag:	Not Reported
Ust Registered Flag:	Not Reported
Ast Inside Flag:	Not Reported
Create Date:	12/07/2001
Create By:	SPILLS
Modify Date:	12/07/2001
Modify By:	SPILLS
Report Status:	FR
Report Status:	Final Report
Actual Spill Datetime:	Not Reported
Actual Spill Date Unknown:	True
Actual Spill Time Unknown:	True
Number Wells At Risk:	0
Number Wells Impacted:	0
Dtree Completed Flag:	False
MCD Value:	9030
Further Response Action:	False
Spill Type Code:	O
Spill Type:	Oil Incident
Reporter Type Code:	2

# MAP FINDINGS

## MOUNT DESERT ISLAND HOSPITAL, 10 WAYMAN LANE, BAR HARBOR, ME 04609 (Continued)

Reporter Type:	Subject/Spiller
Detection Method Code:	L
Detection Method:	Visual Product
Inc Location Code:	CM
Inc Location:	Business - Commercial
Inc Source Code:	Not Reported
Inc Source:	Not Reported
Spill Cause Code:	06
Spill Cause:	Mechanical Failure - Piping/Hose
Material Disposal Info:	sorbents material through Allwaste
Click Here for SPILLS Document Search:	<a href="https://docuware.maine.gov/DocuWare/Platform/WebClient/Client/Search?sed=1330e788-6665-4952-b4de-a1cb9005a49c&amp;intgParams=ZXA9QS1FaGN5VWxKV09sT2wzUm5EdGp4REItOFhsaS1VYmw1VUVFa29McDVZU1NHYYVlxedJjV0xSM0pIT3AyQW1LRjAmcD1TUkxWJnNIZD0xMzMwZTc4OC02NjY1LTQ5NTltYjRkZS1hMWNiOTAwNWE0OWM1&amp;_auth=qzeVmhlGgAhvjYofy0N8chDoMj79QCdmoiVTyOvFosqfZK-jO4AArv60f8Ja4f6VQdydRWKYJK1I-GTRA-fJVxyieOLixWAAcCau6ftqbXY9HgCANI6qJyHnHyHAM-A1ibuiQxmHGhGh1jZdextrc9ws1UQmDH73yZcptpyOnK8fXi4rTVVFcq9s454I_lV2f4eAWPTWZVYIM88BDazGPFbcYVDG_prKcRPYqWox73DKgP8IAfEne2QZuV6hIxitBYqtbmPNJW5tV466oyKuZrm7pl95VyO8_qTABieLs3PIPKLUEu-WP-UxkHdoQ57nWbcYFDrGmp-tp3uLsD5FR28eldmaoHZFXaiyCCvoqByApyJfJtKJGprgXvX0V6zYL92v0RLcVHx-q0RwtaNTjPpP1Os3cU6bcGzJ2W2t6-JuFpQUS7pl0ilPvUsrEm48ZqhCG5VYtEnQAKFD4Z7yJvszaYSy_mJqlQQnmhVJJIRsXd0">https://docuware.maine.gov/DocuWare/Platform/WebClient/Client/Search?sed=1330e788-6665-4952-b4de-a1cb9005a49c&amp;intgParams=ZXA9QS1FaGN5VWxKV09sT2wzUm5EdGp4REItOFhsaS1VYmw1VUVFa29McDVZU1NHYYVlxedJjV0xSM0pIT3AyQW1LRjAmcD1TUkxWJnNIZD0xMzMwZTc4OC02NjY1LTQ5NTltYjRkZS1hMWNiOTAwNWE0OWM1&amp;_auth=qzeVmhlGgAhvjYofy0N8chDoMj79QCdmoiVTyOvFosqfZK-jO4AArv60f8Ja4f6VQdydRWKYJK1I-GTRA-fJVxyieOLixWAAcCau6ftqbXY9HgCANI6qJyHnHyHAM-A1ibuiQxmHGhGh1jZdextrc9ws1UQmDH73yZcptpyOnK8fXi4rTVVFcq9s454I_lV2f4eAWPTWZVYIM88BDazGPFbcYVDG_prKcRPYqWox73DKgP8IAfEne2QZuV6hIxitBYqtbmPNJW5tV466oyKuZrm7pl95VyO8_qTABieLs3PIPKLUEu-WP-UxkHdoQ57nWbcYFDrGmp-tp3uLsD5FR28eldmaoHZFXaiyCCvoqByApyJfJtKJGprgXvX0V6zYL92v0RLcVHx-q0RwtaNTjPpP1Os3cU6bcGzJ2W2t6-JuFpQUS7pl0ilPvUsrEm48ZqhCG5VYtEnQAKFD4Z7yJvszaYSy_mJqlQQnmhVJJIRsXd0</a>

### Change:

Description:	Report Created with Report Status = FR
Date Change:	12/07/2001
Changed By:	SPILLS

### Contact:

Contact Type:	Subject/Spiller
Potential RP:	False
Name:	Not Reported
Title:	Not Reported
Company:	MOUNT DESERT ISLAND HOSPITAL
Address:	10 WAYMAN LANE
City,State:	BAR HARBOR,ME
Country:	Not Reported
Zipcode:	04609
Phone/Ext:	/
Comments:	Not Reported

### Primary Employee:

Primary Employee:	True
Name:	ROBERT S WHITTIER JR

### File:

Spill Id:	B-606-1997
Date Created:	01/30/1998
Created By:	SPILLS
Date Modified:	03/03/2008
Modified By:	IMAGING
File Num Sheets:	0

# MAP FINDINGS

## MOUNT DESERT ISLAND HOSPITAL, 10 WAYMAN LANE, BAR HARBOR, ME 04609 (Continued)

Notes: Report scanned into the imaging system on 03-MAR-08.  
Reconcile Date: Not Reported  
File Reconciled By: Not Reported

### Media Affected:

Medium: Land

### Log:

Spill Void Flag: False  
Spill Office: Bangor  
Spill Off Sequence: 606  
Spill Year: 1997  
Create Date: 12/07/2001  
Created By: SPILLS  
Modify Date: 07/01/2002  
Modify By: EIBRANDA  
Log Spill Type: Oil Incident  
Log Spill Datetime: Not Reported  
Spill Time Unk: True  
Spill Dt Unknown: True  
Log Rep Dt Tm: 10/20/1997  
Log Rep Prod Cd: 05  
Log Rep Prod: #5 FUEL OIL  
Log Emp Name: ROBERT S WHITTIER JR  
Location: Not Reported  
Log Location Town: BAR HARBOR  
Log Tank Involved: Unknown/Unspecified  
Notes: Not Reported

### Material Recovered:

Material Recovered Type: MM  
Material Recovered: Mixed Liquid Media  
Material Amount: 40  
Material Units: gals.  
Material Amt Qualifier: ACTUAL  
Recovery Method: Sorbents

### Spill Point:

### Product:

Product Code: #5 FUEL OIL  
Product Other: Not Reported  
Product Amt: 100  
Product Amt Unit: gals.  
Product Amt Qualifier: ESTIMATE  
Primary Product: False

# MAP FINDINGS

## MOUNT DESERT ISLAND HOSPITAL, 10 WAYMAN LANE, BAR HARBOR, ME 04609 (Continued)

### AIRS:

Name:	MOUNT DESERT ISLAND HOSPITAL
Address:	10 WAYMAN LN
City,State,Zip:	BAR HARBOR, ME 04609
Facility ID:	Not Reported
Year:	Not Reported
NH3:	Not Reported
CO:	Not Reported
NO2:	Not Reported
PM10:	Not Reported
PM2.5:	Not Reported
SO2:	Not Reported
VOC:	Not Reported
VOC1:	Not Reported
Total Non_Methane Organic:	Not Reported
Mailing Address:	Not Reported
Mailing City,St,Zip:	Not Reported
Lat/Long:	Not Reported
SIC:	Not Reported
NAICS:	Not Reported
EDR ID:	Not Reported
Lead:	Not Reported
Permit Issued Date:	10/02/2023
Permit Expiration Date:	10/02/2033
Facility Category:	Synthetic Minor
Lead:	Not Reported

### TIER 2:

Name:	MOUNT DESERT ISLAND HOSPITAL
Address:	10 WAYMAN LANE
City,State,Zip:	BAR HARBOR, ME 04609
Facility Mailing Address:	Not Reported
Facility Mailing City:	Not Reported
Facility Mailing State:	Not Reported
Facility Mailing Zip:	Not Reported
Facility Mailing Country:	Not Reported
Report Year:	2019
Submitted By:	Scott Malone
Acute/Chronic:	Not Reported
Average Amount:	Not Reported
Record ID:	Not Reported
Facility Router Record ID:	Not Reported
Chemical Inventory Record ID:	Not Reported
Chemical Same As Last Year:	T
Chronic:	Not Reported
CICAS:	Not Reported
CI EHS Chemical:	Not Reported
CI Last Modified:	Not Reported

MAP FINDINGS
--------------

**MOUNT DESERT ISLAND HOSPITAL, 10 WAYMAN LANE, BAR HARBOR, ME 04609 (Continued)**

MSDS Number For Chemical:	Not Reported
CI Notes:	Not Reported
Days On Site:	Not Reported
Entered Chemical Name:	Not Reported
Fire:	Not Reported
Gas:	Not Reported
Liquid:	Not Reported
Maximum Amount:	Not Reported
Maximum Amount Code:	Not Reported
Maximum Amount Container:	Not Reported
Mixture:	Not Reported
Pressure:	Not Reported
Pure:	Not Reported
Reactive:	Not Reported
Solid:	Not Reported
Date Signed:	2/13/2020
Date TierII Received:	Not Reported
Facility Dept:	Not Reported
Facility ID:	FATR2019CHKWMZ0023NJ
Failed Validation:	Not Reported
Facility Date Modified:	02/13/2020
Facility Mail Address:	Not Reported
Mail City:	Not Reported
Mail State:	Not Reported
Mail Zip:	Not Reported
Mail Country:	Not Reported
Lat/Long Location Descr:	Not Reported
Lat/Long Method:	Not Reported
Notes:	Not Reported
Validation Report:	Not Reported
Latitude:	44.38445
Longitude:	-68.20200
Name:	MOUNT DESERT ISLAND HOSPITAL
Address:	10 WAYMAN LANE
City,State,Zip:	BAR HARBOR, ME
Facility Mailing Address:	P.O. Box 8
Facility Mailing City:	Bar Harbor
Facility Mailing State:	ME
Facility Mailing Zip:	04609
Facility Mailing Country:	USA
Report Year:	2014
Submitted By:	Scott E. Malone
Acute/Chronic:	Not Reported
Average Amount:	Not Reported
Record ID:	Not Reported
Facility Router Record ID:	Not Reported
Chemical Inventory Record ID:	Not Reported
Chemical Same As Last Year:	Not Reported
Chronic:	Not Reported



MAP FINDINGS
--------------

**MOUNT DESERT ISLAND HOSPITAL, 10 WAYMAN LANE, BAR HARBOR, ME 04609 (Continued)**

CICAS:	Not Reported
CI EHS Chemical:	Not Reported
CI Last Modified:	Not Reported
MSDS Number For Chemical:	Not Reported
CI Notes:	Not Reported
Days On Site:	Not Reported
Entered Chemical Name:	Not Reported
Fire:	Not Reported
Gas:	Not Reported
Liquid:	Not Reported
Maximum Amount:	Not Reported
Maximum Amount Code:	Not Reported
Maximum Amount Container:	Not Reported
Mixture:	Not Reported
Pressure:	Not Reported
Pure:	Not Reported
Reactive:	Not Reported
Solid:	Not Reported
Date Signed:	2/4/2015
Date TierII Received:	Not Reported
Facility Dept:	Not Reported
Facility ID:	FATR201496PEDV002U1H
Failed Validation:	Not Reported
Facility Date Modified:	11/10/2015
Facility Mail Address:	Not Reported
Mail City:	Not Reported
Mail State:	Not Reported
Mail Zip:	Not Reported
Mail Country:	Not Reported
Lat/Long Location Descr:	Not Reported
Lat/Long Method:	Not Reported
Notes:	Not Reported
Validation Report:	Not Reported
Latitude:	44.22999
Longitude:	-68.12000
Name:	MOUNT DESERT ISLAND HOSPITAL
Address:	10 WAYMAN LANE
City,State,Zip:	BAR HARBOR, ME 04609
Facility Mailing Address:	PO BOX 8
Facility Mailing City:	BAR HARBOR
Facility Mailing State:	ME
Facility Mailing Zip:	04609
Facility Mailing Country:	USA
Report Year:	2022
Submitted By:	Not Reported
Acute/Chronic:	Not Reported
Average Amount:	Not Reported
Record ID:	Not Reported
Facility Router Record ID:	Not Reported

MAP FINDINGS

**MOUNT DESERT ISLAND HOSPITAL, 10 WAYMAN LANE, BAR HARBOR, ME 04609 (Continued)**

Chemical Inventory Record ID:	Not Reported
Chemical Same As Last Year:	true
Chronic:	Not Reported
CICAS:	Not Reported
CI EHS Chemical:	Not Reported
CI Last Modified:	Not Reported
MSDS Number For Chemical:	Not Reported
CI Notes:	Not Reported
Days On Site:	Not Reported
Entered Chemical Name:	Not Reported
Fire:	Not Reported
Gas:	Not Reported
Liquid:	Not Reported
Maximum Amount:	Not Reported
Maximum Amount Code:	Not Reported
Maximum Amount Container:	Not Reported
Mixture:	Not Reported
Pressure:	Not Reported
Pure:	Not Reported
Reactive:	Not Reported
Solid:	Not Reported
Date Signed:	2023-01-27
Date TierII Received:	Not Reported
Facility Dept:	Not Reported
Facility ID:	FATR2022CHKWMZ0023NJ
Failed Validation:	Not Reported
Facility Date Modified:	01/27/2023
Facility Mail Address:	Not Reported
Mail City:	Not Reported
Mail State:	Not Reported
Mail Zip:	Not Reported
Mail Country:	Not Reported
Lat/Long Location Descr:	Not Reported
Lat/Long Method:	Not Reported
Notes:	Not Reported
Validation Report:	Not Reported
Latitude:	44.38459
Longitude:	-68.20206
Name:	MOUNT DESERT ISLAND HOSPITAL
Address:	10 WAYMAN LANE
City,State,Zip:	BAR HARBOR, ME 04609
Facility Mailing Address:	PO BOX 8
Facility Mailing City:	BAR HARBOR
Facility Mailing State:	ME
Facility Mailing Zip:	04609
Facility Mailing Country:	USA
Report Year:	2023
Submitted By:	Not Reported
Acute/Chronic:	Not Reported

MAP FINDINGS
--------------

**MOUNT DESERT ISLAND HOSPITAL, 10 WAYMAN LANE, BAR HARBOR, ME 04609 (Continued)**

Average Amount:	Not Reported
Record ID:	Not Reported
Facility Router Record ID:	Not Reported
Chemical Inventory Record ID:	Not Reported
Chemical Same As Last Year:	true
Chronic:	Not Reported
CICAS:	Not Reported
CI EHS Chemical:	Not Reported
CI Last Modified:	Not Reported
MSDS Number For Chemical:	Not Reported
CI Notes:	Not Reported
Days On Site:	Not Reported
Entered Chemical Name:	Not Reported
Fire:	Not Reported
Gas:	Not Reported
Liquid:	Not Reported
Maximum Amount:	Not Reported
Maximum Amount Code:	Not Reported
Maximum Amount Container:	Not Reported
Mixture:	Not Reported
Pressure:	Not Reported
Pure:	Not Reported
Reactive:	Not Reported
Solid:	Not Reported
Date Signed:	2024-02-14
Date TierII Received:	Not Reported
Facility Dept:	Not Reported
Facility ID:	FATR2023CHKWMZ0023NJ
Failed Validation:	Not Reported
Facility Date Modified:	02/14/2024
Facility Mail Address:	Not Reported
Mail City:	Not Reported
Mail State:	Not Reported
Mail Zip:	Not Reported
Mail Country:	Not Reported
Lat/Long Location Descr:	Not Reported
Lat/Long Method:	Not Reported
Notes:	Not Reported
Validation Report:	Not Reported
Latitude:	44.38459
Longitude:	-68.20206
Name:	MOUNT DESERT ISLAND HOSPITAL
Address:	10 WAYMAN LANE
City,State,Zip:	BAR HARBOR, ME
Facility Mailing Address:	10 Wayman Lane, PO Box 8
Facility Mailing City:	Bar Harbor
Facility Mailing State:	ME
Facility Mailing Zip:	04609-0008
Facility Mailing Country:	USA

MAP FINDINGS
--------------

**MOUNT DESERT ISLAND HOSPITAL, 10 WAYMAN LANE, BAR HARBOR, ME 04609 (Continued)**

Report Year:	2009
Submitted By:	Greg M. Corrow
Acute/Chronic:	Not Reported
Average Amount:	Not Reported
Record ID:	Not Reported
Facility Router Record ID:	Not Reported
Chemical Inventory Record ID:	Not Reported
Chemical Same As Last Year:	T
Chronic:	Not Reported
CICAS:	Not Reported
CI EHS Chemical:	Not Reported
CI Last Modified:	Not Reported
MSDS Number For Chemical:	Not Reported
CI Notes:	Not Reported
Days On Site:	Not Reported
Entered Chemical Name:	Not Reported
Fire:	Not Reported
Gas:	Not Reported
Liquid:	Not Reported
Maximum Amount:	Not Reported
Maximum Amount Code:	Not Reported
Maximum Amount Container:	Not Reported
Mixture:	Not Reported
Pressure:	Not Reported
Pure:	Not Reported
Reactive:	Not Reported
Solid:	Not Reported
Date Signed:	3/30/2010
Date TierII Received:	Not Reported
Facility Dept:	Physical Plant Services
Facility ID:	FATR200973WCUZ0020MJ
Failed Validation:	Not Reported
Facility Date Modified:	6/1/2010
Facility Mail Address:	Not Reported
Mail City:	Not Reported
Mail State:	Not Reported
Mail Zip:	Not Reported
Mail Country:	Not Reported
Lat/Long Location Descr:	Not Reported
Lat/Long Method:	Not Reported
Notes:	Not Reported
Validation Report:	This facility passed all validation checks.
Latitude:	Not Reported
Longitude:	Not Reported
Name:	MOUNT DESERT ISLAND HOSPITAL
Address:	10 WAYMAN LANE
City,State,Zip:	BAR HARBOR, ME
Facility Mailing Address:	Not Reported
Facility Mailing City:	Not Reported

MAP FINDINGS
--------------

**MOUNT DESERT ISLAND HOSPITAL, 10 WAYMAN LANE, BAR HARBOR, ME 04609 (Continued)**

Facility Mailing State:	Not Reported
Facility Mailing Zip:	Not Reported
Facility Mailing Country:	Not Reported
Report Year:	2007
Submitted By:	Not Reported
Acute/Chronic:	Not Reported
Average Amount:	Not Reported
Record ID:	Not Reported
Facility Router Record ID:	Not Reported
Chemical Inventory Record ID:	Not Reported
Chemical Same As Last Year:	Not Reported
Chronic:	Not Reported
CICAS:	Not Reported
CI EHS Chemical:	Not Reported
CI Last Modified:	Not Reported
MSDS Number For Chemical:	Not Reported
CI Notes:	Not Reported
Days On Site:	Not Reported
Entered Chemical Name:	Not Reported
Fire:	Not Reported
Gas:	Not Reported
Liquid:	Not Reported
Maximum Amount:	Not Reported
Maximum Amount Code:	Not Reported
Maximum Amount Container:	Not Reported
Mixture:	Not Reported
Pressure:	Not Reported
Pure:	Not Reported
Reactive:	Not Reported
Solid:	Not Reported
Date Signed:	Not Reported
Date TierII Received:	Not Reported
Facility Dept:	Not Reported
Facility ID:	FATR200750X1SN002GZ9
Failed Validation:	Not Reported
Facility Date Modified:	Not Reported
Facility Mail Address:	10 Waymaen Lane, PO Box 8
Mail City:	Bar Harbor
Mail State:	ME
Mail Zip:	Not Reported
Mail Country:	USA
Lat/Long Location Descr:	Not Reported
Lat/Long Method:	Not Reported
Notes:	Not Reported
Validation Report:	Not Reported
Latitude:	Not Reported
Longitude:	Not Reported
Name:	MOUNT DESERT ISLAND HOSPITAL
Address:	10 WAYMAN LANE

# MAP FINDINGS

## MOUNT DESERT ISLAND HOSPITAL, 10 WAYMAN LANE, BAR HARBOR, ME 04609 (Continued)

City,State,Zip:	BAR HARBOR, ME 04609
Facility Mailing Address:	Not Reported
Facility Mailing City:	Not Reported
Facility Mailing State:	Not Reported
Facility Mailing Zip:	Not Reported
Facility Mailing Country:	Not Reported
Report Year:	2016
Submitted By:	Scott Malone
Acute/Chronic:	Not Reported
Average Amount:	Not Reported
Record ID:	Not Reported
Facility Router Record ID:	Not Reported
Chemical Inventory Record ID:	Not Reported
Chemical Same As Last Year:	T
Chronic:	Not Reported
CICAS:	Not Reported
CI EHS Chemical:	Not Reported
CI Last Modified:	Not Reported
MSDS Number For Chemical:	Not Reported
CI Notes:	Not Reported
Days On Site:	Not Reported
Entered Chemical Name:	Not Reported
Fire:	Not Reported
Gas:	Not Reported
Liquid:	Not Reported
Maximum Amount:	Not Reported
Maximum Amount Code:	Not Reported
Maximum Amount Container:	Not Reported
Mixture:	Not Reported
Pressure:	Not Reported
Pure:	Not Reported
Reactive:	Not Reported
Solid:	Not Reported
Date Signed:	1/11/2017
Date TierII Received:	Not Reported
Facility Dept:	Not Reported
Facility ID:	FATR2016BU681T00272Z
Failed Validation:	Not Reported
Facility Date Modified:	08/28/2017
Facility Mail Address:	Not Reported
Mail City:	Not Reported
Mail State:	Not Reported
Mail Zip:	Not Reported
Mail Country:	Not Reported
Lat/Long Location Descr:	Not Reported
Lat/Long Method:	Not Reported
Notes:	Not Reported
Validation Report:	Not Reported
Latitude:	44.22999

# MAP FINDINGS

## MOUNT DESERT ISLAND HOSPITAL, 10 WAYMAN LANE, BAR HARBOR, ME 04609 (Continued)

Longitude:	-68.12000
Name:	MOUNT DESERT ISLAND HOSPITAL
Address:	10 WAYMAN LANE
City,State,Zip:	BAR HARBOR, ME 04609
Facility Mailing Address:	Not Reported
Facility Mailing City:	Not Reported
Facility Mailing State:	Not Reported
Facility Mailing Zip:	Not Reported
Facility Mailing Country:	Not Reported
Report Year:	2017
Submitted By:	Scott Malone
Acute/Chronic:	Not Reported
Average Amount:	Not Reported
Record ID:	Not Reported
Facility Router Record ID:	Not Reported
Chemical Inventory Record ID:	Not Reported
Chemical Same As Last Year:	T
Chronic:	Not Reported
CICAS:	Not Reported
CI EHS Chemical:	Not Reported
CI Last Modified:	Not Reported
MSDS Number For Chemical:	Not Reported
CI Notes:	Not Reported
Days On Site:	Not Reported
Entered Chemical Name:	Not Reported
Fire:	Not Reported
Gas:	Not Reported
Liquid:	Not Reported
Maximum Amount:	Not Reported
Maximum Amount Code:	Not Reported
Maximum Amount Container:	Not Reported
Mixture:	Not Reported
Pressure:	Not Reported
Pure:	Not Reported
Reactive:	Not Reported
Solid:	Not Reported
Date Signed:	1/8/2018
Date TierII Received:	Not Reported
Facility Dept:	Not Reported
Facility ID:	FATR2017CHKWMZ0023NJ
Failed Validation:	Not Reported
Facility Date Modified:	09/13/2018
Facility Mail Address:	Not Reported
Mail City:	Not Reported
Mail State:	Not Reported
Mail Zip:	Not Reported
Mail Country:	Not Reported
Lat/Long Location Descr:	Not Reported
Lat/Long Method:	Not Reported

MAP FINDINGS
--------------

**MOUNT DESERT ISLAND HOSPITAL, 10 WAYMAN LANE, BAR HARBOR, ME 04609 (Continued)**

Notes:	Not Reported
Validation Report:	Not Reported
Latitude:	44.22999
Longitude:	-68.12000
Name:	MOUNT DESERT ISLAND HOSPITAL
Address:	10 WAYMAN LANE
City,State,Zip:	BAR HARBOR, ME
Facility Mailing Address:	10 Wayman Lane, PO Box 8
Facility Mailing City:	Bar Harbor
Facility Mailing State:	ME
Facility Mailing Zip:	04609-0008
Facility Mailing Country:	USA
Report Year:	2010
Submitted By:	Greg M. Corrow
Acute/Chronic:	Not Reported
Average Amount:	Not Reported
Record ID:	Not Reported
Facility Router Record ID:	Not Reported
Chemical Inventory Record ID:	Not Reported
Chemical Same As Last Year:	T
Chronic:	Not Reported
CICAS:	Not Reported
CI EHS Chemical:	Not Reported
CI Last Modified:	Not Reported
MSDS Number For Chemical:	Not Reported
CI Notes:	Not Reported
Days On Site:	Not Reported
Entered Chemical Name:	Not Reported
Fire:	Not Reported
Gas:	Not Reported
Liquid:	Not Reported
Maximum Amount:	Not Reported
Maximum Amount Code:	Not Reported
Maximum Amount Container:	Not Reported
Mixture:	Not Reported
Pressure:	Not Reported
Pure:	Not Reported
Reactive:	Not Reported
Solid:	Not Reported
Date Signed:	5/9/2011
Date TierII Received:	Not Reported
Facility Dept:	Physical Plant Services
Facility ID:	FATR201073WCUZ0020MJ
Failed Validation:	Not Reported
Facility Date Modified:	09/12/2011
Facility Mail Address:	Not Reported
Mail City:	Not Reported
Mail State:	Not Reported
Mail Zip:	Not Reported



MAP FINDINGS
--------------

**MOUNT DESERT ISLAND HOSPITAL, 10 WAYMAN LANE, BAR HARBOR, ME 04609 (Continued)**

Mail Country:	Not Reported
Lat/Long Location Descr:	Not Reported
Lat/Long Method:	Not Reported
Notes:	Not Reported
Validation Report:	Not Reported
Latitude:	Not Reported
Longitude:	Not Reported
Name:	MOUNT DESERT ISLAND HOSPITAL
Address:	10 WAYMAN LANE, PO BOX 8
City,State,Zip:	BAR HARBOR, ME
Facility Mailing Address:	10 Wayman Lane, PO Box 8
Facility Mailing City:	Bar Harbor
Facility Mailing State:	ME
Facility Mailing Zip:	04609
Facility Mailing Country:	USA
Report Year:	2011
Submitted By:	Greg M. Corrow
Acute/Chronic:	Not Reported
Average Amount:	Not Reported
Record ID:	Not Reported
Facility Router Record ID:	Not Reported
Chemical Inventory Record ID:	Not Reported
Chemical Same As Last Year:	T
Chronic:	Not Reported
CICAS:	Not Reported
CI EHS Chemical:	Not Reported
CI Last Modified:	Not Reported
MSDS Number For Chemical:	Not Reported
CI Notes:	Not Reported
Days On Site:	Not Reported
Entered Chemical Name:	Not Reported
Fire:	Not Reported
Gas:	Not Reported
Liquid:	Not Reported
Maximum Amount:	Not Reported
Maximum Amount Code:	Not Reported
Maximum Amount Container:	Not Reported
Mixture:	Not Reported
Pressure:	Not Reported
Pure:	Not Reported
Reactive:	Not Reported
Solid:	Not Reported
Date Signed:	3/29/2012
Date TierII Received:	Not Reported
Facility Dept:	Plant Services
Facility ID:	FATR20118H3603002D5L
Failed Validation:	Not Reported
Facility Date Modified:	11/02/2012
Facility Mail Address:	Not Reported

MAP FINDINGS
--------------

**MOUNT DESERT ISLAND HOSPITAL, 10 WAYMAN LANE, BAR HARBOR, ME 04609 (Continued)**

Mail City:	Not Reported
Mail State:	Not Reported
Mail Zip:	Not Reported
Mail Country:	Not Reported
Lat/Long Location Descr:	OT - Other
Lat/Long Method:	10 Wayman Lane
Notes:	Not Reported
Validation Report:	Not Reported
Latitude:	44.22999
Longitude:	68.120000
Name:	MOUNT DESERT ISLAND HOSPITAL
Address:	10 WAYMAN LANE
City,State,Zip:	BAR HARBOR, ME 04609
Facility Mailing Address:	Not Reported
Facility Mailing City:	Not Reported
Facility Mailing State:	Not Reported
Facility Mailing Zip:	Not Reported
Facility Mailing Country:	Not Reported
Report Year:	2018
Submitted By:	Scott Malone
Acute/Chronic:	Not Reported
Average Amount:	Not Reported
Record ID:	Not Reported
Facility Router Record ID:	Not Reported
Chemical Inventory Record ID:	Not Reported
Chemical Same As Last Year:	T
Chronic:	Not Reported
CICAS:	Not Reported
CI EHS Chemical:	Not Reported
CI Last Modified:	Not Reported
MSDS Number For Chemical:	Not Reported
CI Notes:	Not Reported
Days On Site:	Not Reported
Entered Chemical Name:	Not Reported
Fire:	Not Reported
Gas:	Not Reported
Liquid:	Not Reported
Maximum Amount:	Not Reported
Maximum Amount Code:	Not Reported
Maximum Amount Container:	Not Reported
Mixture:	Not Reported
Pressure:	Not Reported
Pure:	Not Reported
Reactive:	Not Reported
Solid:	Not Reported
Date Signed:	1/17/2019
Date TierII Received:	Not Reported
Facility Dept:	Not Reported
Facility ID:	FATR2018CHKWMZ0023NJ

# MAP FINDINGS

## MOUNT DESERT ISLAND HOSPITAL, 10 WAYMAN LANE, BAR HARBOR, ME 04609 (Continued)

Failed Validation: Not Reported  
 Facility Date Modified: 07/30/2019  
 Facility Mail Address: Not Reported  
 Mail City: Not Reported  
 Mail State: Not Reported  
 Mail Zip: Not Reported  
 Mail Country: Not Reported  
 Lat/Long Location Descr: Not Reported  
 Lat/Long Method: Not Reported  
 Notes: Not Reported  
  
 Validation Report: Not Reported  
 Latitude: 44.22999  
 Longitude: -68.12000  
 AST: Not Reported

MT DESERT ISLAND HOSPITAL WAYMAN LANE, BAR HARBOR, ME, -			1028416506
▲ A4	Target Property	Other Ascertainable Records	
	46 ft. Above Sea Level		

### Worksheet:

### UST FINDER: Other Ascertainable Records

Object ID: 627993  
 Facility ID: ME14610  
 Name: MT DESERT ISLAND HOSPITAL  
 Address: WAYMAN LANE  
 City,State,Zip: BAR HARBOR, ME  
 Address Match Type: StreetName  
 Open USTs: 0  
 Closed USTs: 1  
 TOS USTs: 0  
 Population 1500ft: Not Reported  
 Private Wells 1500ft: Not Reported  
 Within 100yr Floodplain: Not Reported  
 Land Use: Not Reported  
 Within SPA: Not Reported  
 SPA PWS Facility ID: Not Reported  
 SPA Water Type: Not Reported  
 SPA Facility Type: Not Reported  
 SPA HUC12: Not Reported  
 Within WHPA: Not Reported  
 WHPA PWS Facility ID: Not Reported  
 WHPA Water Type: Not Reported  
 WHPA Facility Type: Not Reported  
 WHPA HUC12: Not Reported  
 Facility Status: Closed UST(s)

# MAP FINDINGS

## MT DESERT ISLAND HOSPITAL, WAYMAN LANE, BAR HARBOR, ME - (Continued)

Date of Last Inspection: Not Reported  
 EPA Region: 1  
 Tribe: Not Reported  
 Coordinate Source: Geocode  
 X Coord: -68.200143  
 Y Coord: 44.384732  
 Latitude: 44.384732  
 Longitude: -68.200143

### UST FINDER:

Object ID: 678577  
 Facility ID: ME14610  
 Tank ID: ME14610\_2  
 Tank Status: Closed  
 Installation Date: 1982/09/01 16:00:00+00  
 Removal Date: 1991/09/01 15:59:59+00  
 Tank Capacity: 500  
 Substances: DIESEL  
 Tank Wall Type: Not Reported

MEDICAL ASSOC BUILDING 17 HANCOCK ST, BAR HARBOR, ME, U000236735		
▲ 5	Target Property	Lists of state and tribal registered storage tanks
	46 ft. Above Sea Level	

### Worksheet:

### UST: Lists of state and tribal registered storage tanks

Name: MEDICAL ASSOC BUILDING  
 Address: 17 HANCOCK ST  
 City: BAR HARBOR  
 Facility ID: 14611  
 Facility Location2: BAR HARBOR  
 Facility Code: COMMERCIAL  
 Fed Reg Ind: No  
 Owner Name: MT DESERT ISLAND HOSPITAL  
 Owner Contact: Not Reported  
 Owner Delivery Address: PO BOX 8  
 Owner City/State/Zip: BAR HARBOR, ME 04609 0008  
 Owner Telephone: 2072885081  
 Operator Contact: Not Reported  
 On Aquifer: No  
 On Aquifer Label: Not Reported  
 Near Public Water: No  
 Near Public Water Label: Not Reported  
 Near Private Water: Yes  
 Near Private Water Label: NEAR PRIVATE WATER

# MAP FINDINGS

## MEDICAL ASSOC BUILDING, 17 HANCOCK ST, BAR HARBOR, ME (Continued)

Near Other Water: No  
 Nearby Water Other Owner Label: Not Reported  
 Latitude: Not Reported  
 Longitude: Not Reported  
 Owner/Operator Name: MEDICAL ASSOCIATE BUILDING  
 Owner/Operator Address: 17 HANCOCK ST  
 Owner/Operator City,St,Zip: BAR HARBOR, ME 04609  
 Owner/Operator Phone: 2072885630  
  
 Tank Number: 1  
**Tank Status:** REMOVED  
 Tank Status Label: REMOVED  
 Tank Status Date: 01-SEP-91  
 Tank Sub Status: Not Reported  
 Tank Sub Status Label: Not Reported  
 Installation Date: 01-SEP-82  
 Product Type: #2 FUEL OIL  
 Tank Volume in Gallons: 500  
 Tank Above/Below: BELOWGROUND  
 Tank Material: STEEL - BARE OR ASPHALT COATED.  
 Reg Date: 22-DEC-87  
 Tank Leak Detection Label: UNKNOWN  
 Chamber ID: 1  
 Chamber Pump Type Label: UNKNOWN  
 Chamber Pump Type Desc: UNKNOWN  
**Pipe Status:** REMOVED  
 Pipe Status Date: 01-SEP-91  
 Pipe Date Installed: Not Reported  
 Pipe Material Label: GALVANIZED STEEL  
 Pipe Status Label: REMOVED  
 Pipe Leak Detection: UNKNOWN  
 Pipe Leak Detection Label: UNKNOWN  
 Overfill: UNKNOWN  
 Overfill Protection Label: UNKNOWN

MT DESERT ISLAND HOSPITAL 10 WAYMAN LANE, BAR HARBOR, ME, U003052977		
▲ A6	Target Property	Lists of state and tribal registered storage tanks
	46 ft. Above Sea Level	

### Worksheet:

### UST: Lists of state and tribal registered storage tanks

Name: MT DESERT ISLAND HOSPITAL  
 Address: 10 WAYMAN LANE  
 City: BAR HARBOR  
 Facility ID: 14610  
 Facility Location2: BAR HARBOR

# MAP FINDINGS

## MT DESERT ISLAND HOSPITAL, 10 WAYMAN LANE, BAR HARBOR, ME (Continued)

Facility Code:	PUBLIC FACILITY
Fed Reg Ind:	No
Owner Name:	MT DESERT ISLAND HOSPITAL
Owner Contact:	Not Reported
Owner Delivery Address:	PO BOX 8
Owner City/State/Zip:	BAR HARBOR, ME 04609 0008
Owner Telephone:	2072885081
Operator Contact:	Not Reported
On Aquifer:	No
On Aquifer Label:	Not Reported
Near Public Water:	No
Near Public Water Label:	Not Reported
Near Private Water:	No
Near Private Water Label:	Not Reported
Near Other Water:	No
Nearby Water Other Owner Label:	Not Reported
Latitude:	Not Reported
Longitude:	Not Reported
Owner/Operator Name:	MT DESERT ISLAND HOSPITAL
Owner/Operator Address:	PO BOX 8
Owner/Operator City,St,Zip:	BAR HARBOR, ME 04609
Owner/Operator Phone:	2072885081
Tank Number:	1
<b>Tank Status:</b>	<b>REMOVED</b>
Tank Status Label:	REMOVED
Tank Status Date:	01-SEP-91
Tank Sub Status:	Not Reported
Tank Sub Status Label:	Not Reported
Installation Date:	01-JUL-61
Product Type:	#5 FUEL OIL
Tank Volume in Gallons:	10000
Tank Above/Below:	BELOWGROUND
Tank Material:	STEEL - BARE OR ASPHALT COATED.
Reg Date:	22-DEC-87
Tank Leak Detection Label:	UNKNOWN
Chamber ID:	1
Chamber Pump Type Label:	UNKNOWN
Chamber Pump Type Desc:	UNKNOWN
<b>Pipe Status:</b>	<b>REMOVED</b>
Pipe Status Date:	01-SEP-91
Pipe Date Installed:	Not Reported
Pipe Material Label:	GALVANIZED STEEL
Pipe Status Label:	REMOVED
Pipe Leak Detection:	UNKNOWN
Pipe Leak Detection Label:	UNKNOWN
Overfill:	UNKNOWN
Overfill Protection Label:	UNKNOWN

Tank Number:	2
--------------	---

# MAP FINDINGS

## MT DESERT ISLAND HOSPITAL, 10 WAYMAN LANE, BAR HARBOR, ME (Continued)

<b>Tank Status:</b>	<b>REMOVED</b>
Tank Status Label:	REMOVED
Tank Status Date:	01-SEP-91
Tank Sub Status:	Not Reported
Tank Sub Status Label:	Not Reported
Installation Date:	01-SEP-82
Product Type:	DIESEL
Tank Volume in Gallons:	500
Tank Above/Below:	BELOWGROUND
Tank Material:	STEEL - BARE OR ASPHALT COATED.
Reg Date:	22-DEC-87
Tank Leak Detection Label:	UNKNOWN
Chamber ID:	1
Chamber Pump Type Label:	UNKNOWN
Chamber Pump Type Desc:	UNKNOWN
<b>Pipe Status:</b>	<b>REMOVED</b>
Pipe Status Date:	01-SEP-91
Pipe Date Installed:	Not Reported
Pipe Material Label:	GALVANIZED STEEL
Pipe Status Label:	REMOVED
Pipe Leak Detection:	UNKNOWN
Pipe Leak Detection Label:	UNKNOWN
Overfill:	UNKNOWN
Overfill Protection Label:	UNKNOWN
Tank Number:	3
<b>Tank Status:</b>	<b>ACTIVE</b>
Tank Status Label:	ACTIVE
Tank Status Date:	01-SEP-91
Tank Sub Status:	Not Reported
Tank Sub Status Label:	Not Reported
Installation Date:	01-SEP-91
Product Type:	#2 FUEL OIL
Tank Volume in Gallons:	10000
Tank Above/Below:	BELOWGROUND
Tank Material:	DOUBLE-WALLED CP STEEL
Reg Date:	22-DEC-87
Tank Leak Detection Label:	SECONDARY CONTAINMENT / CONT ELEC MON
Chamber ID:	1
Chamber Pump Type Label:	SUCTION & RETURN
Chamber Pump Type Desc:	SUCTION & RETURN
<b>Pipe Status:</b>	<b>ACTIVE</b>
Pipe Status Date:	01-SEP-91
Pipe Date Installed:	09/01/1991
Pipe Material Label:	STEEL WITH SECONDARY CONTAINMENT.
Pipe Status Label:	ACTIVE
Pipe Leak Detection:	SEC_CONT_CONTIN_ELEC_MON
Pipe Leak Detection Label:	SECONDARY CONTAINMENT / CONT ELEC MON
Overfill:	ELECTRONIC
Overfill Protection Label:	ELECTRONIC

# MAP FINDINGS

## MT DESERT ISLAND HOSPITAL, 10 WAYMAN LANE, BAR HARBOR, ME (Continued)

Tank Number:	4
<b>Tank Status:</b>	<b>PLANNED</b>
Tank Status Label:	PLANNED FOR INSTALLATION
Tank Status Date:	02-JUL-18
Tank Sub Status:	Not Reported
Tank Sub Status Label:	Not Reported
Installation Date:	02-JUL-18
Product Type:	DIESEL
Tank Volume in Gallons:	8000
Tank Above/Below:	ABOVEGROUND
Tank Material:	STEEL - BARE OR ASPHALT COATED.
Reg Date:	22-DEC-87
Tank Leak Detection Label:	AUTOMATIC TANK GAUGE
Chamber ID:	1
Chamber Pump Type Label:	SUCTION
Chamber Pump Type Desc:	SUCTION
<b>Pipe Status:</b>	<b>PLANNED</b>
Pipe Status Date:	02-JUL-18
Pipe Date Installed:	07/02/2018
Pipe Material Label:	STEEL - BARE OR ASPHALT COATED.
Pipe Status Label:	PLANNED FOR INSTALLATION
Pipe Leak Detection:	SEC_CONT_CONTIN_ELEC_MON
Pipe Leak Detection Label:	SECONDARY CONTAINMENT / CONT ELEC MON
Overfill:	MECH_ELEC
Overfill Protection Label:	MECHANICAL & ELECTRICAL
Tank Number:	5
<b>Tank Status:</b>	<b>PLANNED</b>
Tank Status Label:	PLANNED FOR INSTALLATION
Tank Status Date:	02-JUL-18
Tank Sub Status:	Not Reported
Tank Sub Status Label:	Not Reported
Installation Date:	02-JUL-18
Product Type:	DIESEL
Tank Volume in Gallons:	150
Tank Above/Below:	ABOVEGROUND
Tank Material:	STEEL - BARE OR ASPHALT COATED.
Reg Date:	22-DEC-87
Tank Leak Detection Label:	SECONDARY CONTAINMENT / CONT ELEC MON
Chamber ID:	1
Chamber Pump Type Label:	SUCTION
Chamber Pump Type Desc:	SUCTION
<b>Pipe Status:</b>	<b>PLANNED</b>
Pipe Status Date:	02-JUL-18
Pipe Date Installed:	07/02/2018
Pipe Material Label:	STEEL - BARE OR ASPHALT COATED.
Pipe Status Label:	PLANNED FOR INSTALLATION
Pipe Leak Detection:	SEC_CONT_CONTIN_ELEC_MON
Pipe Leak Detection Label:	SECONDARY CONTAINMENT / CONT ELEC MON



# MAP FINDINGS

## MT DESERT ISLAND HOSPITAL, 10 WAYMAN LANE, BAR HARBOR, ME (Continued)

Overfill: MECH\_ELEC  
Overfill Protection Label: MECHANICAL & ELECTRICAL

MOUNT DESERT ISLAND HOSPITAL 10 WAYMAN LANE, PO BOX8, BAR HARBOR, ME, S113903372		
▲ A7	Target Property	Other Ascertainable Records
	46 ft. Above Sea Level	

### Worksheet:

#### TIER 2: Other Ascertainable Records

Name: MOUNT DESERT ISLAND HOSPITAL  
Address: 10 WAYMAN LANE, PO BOX8  
City,State,Zip: BAR HARBOR, ME  
Facility Mailing Address: P.O. Box 8  
Facility Mailing City: Bar Harbor  
Facility Mailing State: ME  
Facility Mailing Zip: 04609  
Facility Mailing Country: USA  
Report Year: 2012  
Submitted By: Greg M. Corrow  
Acute/Chronic: Not Reported  
Average Amount: Not Reported  
Record ID: Not Reported  
Facility Router Record ID: Not Reported  
Chemical Inventory Record ID: Not Reported  
Chemical Same As Last Year: T  
Chronic: Not Reported  
CICAS: Not Reported  
CI EHS Chemical: Not Reported  
CI Last Modified: Not Reported  
MSDS Number For Chemical: Not Reported  
CI Notes: Not Reported  
Days On Site: Not Reported  
Entered Chemical Name: Not Reported  
Fire: Not Reported  
Gas: Not Reported  
Liquid: Not Reported  
Maximum Amount: Not Reported  
Maximum Amount Code: Not Reported  
Maximum Amount Container: Not Reported  
Mixture: Not Reported  
Pressure: Not Reported  
Pure: Not Reported  
Reactive: Not Reported  
Solid: Not Reported  
Date Signed: 3/29/2013  
Date TierII Received: Not Reported

# MAP FINDINGS

## MOUNT DESERT ISLAND HOSPITAL, 10 WAYMAN LANE, PO BOX8, BAR HARBOR, ME (Continued)

Facility Dept: Not Reported  
 Facility ID: FATR201296PEDV002U1H  
 Failed Validation: Not Reported  
 Facility Date Modified: 08/14/2013  
 Facility Mail Address: Not Reported  
 Mail City: Not Reported  
 Mail State: Not Reported  
 Mail Zip: Not Reported  
 Mail Country: Not Reported  
 Lat/Long Location Descr: OT - Other  
 Lat/Long Method: G0 - GPS (Other)  
 Notes: Not Reported  
  
 Validation Report: Not Reported  
 Latitude: 44.22999  
 Longitude: 68.120000

JORDAN EVERETT G INCORPORATED 288 MAIN ST, BAR HARBOR, ME, 04609			1021010394
▲ B8	W <1/10	(9 ft. / 0.002 mi.)	EDR Exclusive Records
	4 ft. Higher Elevation	50 ft. Above Sea Level	

Worksheet:

## EDR Hist Auto: EDR Exclusive Records

Year: Name: / Type:  
 1989: JORDAN EVERETT G INCORPORATED / Plumbing Contractors  
 1990: JORDAN EVERETT G INCORPORATED / Plumbing Contractors  
 1991: JORDAN EVERETT G INCORPORATED / Plumbing Contractors  
 1992: JORDAN EVERETT G INCORPORATED / Plumbing Contractors

FIRST EXPRESS 312 MAIN ST, BAR HARBOR, ME,			1028417541
▲ C9	SW <1/10	(31 ft. / 0.006 mi.)	Other Ascertainable Records
	Equal Elevation	46 ft. Above Sea Level	

Worksheet:

## UST FINDER: Other Ascertainable Records

Object ID: 627992  
 Facility ID: ME19505  
 Name: FIRST EXPRESS  
 Address: 312 MAIN ST  
 City,State,Zip: BAR HARBOR, ME  
 Address Match Type: PointAddress  
 Open USTs: 0

# MAP FINDINGS

## FIRST EXPRESS, 312 MAIN ST, BAR HARBOR, ME (Continued)

Closed USTs: 1  
 TOS USTs: 0  
 Population 1500ft: 737  
 Private Wells 1500ft: 33  
 Within 100yr Floodplain: No  
 Land Use: Developed, Medium Intensity  
 Within SPA: No  
 SPA PWS Facility ID: Not Reported  
 SPA Water Type: Not Reported  
 SPA Facility Type: Not Reported  
 SPA HUC12: Not Reported  
 Within WHPA: No  
 WHPA PWS Facility ID: Not Reported  
 WHPA Water Type: Not Reported  
 WHPA Facility Type: Not Reported  
 WHPA HUC12: Not Reported  
 Facility Status: Closed UST(s)  
 Date of Last Inspection: Not Reported  
 EPA Region: 1  
 Tribe: Not Reported  
 Coordinate Source: Geocode  
 X Coord: -68.2033979999999  
 Y Coord: 44.384353  
 Latitude: 44.384353  
 Longitude: -68.203398

### UST FINDER:

Object ID: 675129  
 Facility ID: ME19505  
 Tank ID: ME19505\_2  
 Tank Status: Closed  
 Installation Date: 1969/10/01 16:00:01+00  
 Removal Date: 1996/12/30 15:59:59+00  
 Tank Capacity: 1000  
 Substances: UNLEADED GASOLINE  
 Tank Wall Type: Not Reported

FIRST EXPRESS 312 MAIN STREET, BAR HARBOR, ME,			S104222269
▲ C10	SW <1/10	(31 ft. / 0.006 mi.)	Lists of state and tribal leaking storage tanks
	Equal Elevation	46 ft. Above Sea Level	

### Worksheet:

LUST: Lists of state and tribal leaking storage tanks

Event:

## MAP FINDINGS

### FIRST EXPRESS, 312 MAIN STREET, BAR HARBOR, ME (Continued)

Name:	FIRST EXPRESS
Address:	312 MAIN STREET
City,State,Zip:	BAR HARBOR, ME
Spill Number:	B-704-1996
Spill Cause:	Overfill
Spill Type:	Oil Incident
Inc Tank:	Underground Tank(s) Involved
Removal Flag:	False
UST Registered Flag:	True
MCD Value:	9030
Create Date:	12/07/2001
Create By:	SPILLS
Modify Date:	12/07/2001
Modify By:	SPILLS
Report Status:	Final Report
Actual Spill Datetime:	Not Reported
Actual Spill Date Unknown:	True
Number Wells At Risk:	0
Number Wells Impacted:	0
Dtree Completed Flag:	False
Further Response Action:	False
Reporter Type:	Contractor/Consultant
Detection Method:	Tank and/or Piping Removal
Inc Location:	Business - Commercial
Inc Source:	Not Reported
Material Disposal Info:	Minor contam around tank - remained on site.
Click Here for LUST Document Search:	<a href="https://docuware.maine.gov/DocuWare/Platform/WebClient/Client/Search?sed=1330e788-6665-4952-b4de-a1cb9005a49c&amp;intgParams=ZXA9QS1FaGN5VWxKV09sT2wzUm5EdGp4REItOFhsaS1VYmw1VUVFa29McDVZU1NHYYVlxedJjV0xSM0pIT3AyQW1LRjAmcD1TUkxWJnNIZD0xMzMwZTc4OC02NjY1LTQ5NTltYjRkZS1hMWNiOTAwNWE0OWM1&amp;_auth=qzeVmhlGgAhvjYofy0N8chDoMj79QCdmoiVTyOvFosqfZK-jO4AArv60f8Ja4f6VQdydRWKYJK1I-GTRA-fJVxyieOLixWAAcCau6ftqbXY9HgCANI6qJyHnHyHAM-A1ibuiQxmHGiGh1jZdextrc9ws1UQmDH73yZcptpyOnK8fXi4rTVVFcqd9s454I_lv2f4eAWPTWZVYIM88B DazGPfbcYVDG_prKcRPYqWox73DKgP8IAfEne2QZuV6hIxitBYqtbmPNJW5tV466oyKuZrm7pl95VyO8_qTABieLs3PIPKLUEu-WP-UxkHdoQ57nWbcYFDrGmp-tp3uLsD5FR28eldmaoHZFXaiyCCvoqByApyJfJtKJGprgXvX0V6zYL92v0RLcVHx-q0RwtaNTjPpP1Os3cU6bcGzJ2W2t6-JuFpQUS7pl0ilPvUsrEm48ZqhCG5VYtEnQAKFD4Z7yJvszaYSy_mJqIQQnmhVJJIRsXd0">https://docuware.maine.gov/DocuWare/Platform/WebClient/Client/Search?sed=1330e788-6665-4952-b4de-a1cb9005a49c&amp;intgParams=ZXA9QS1FaGN5VWxKV09sT2wzUm5EdGp4REItOFhsaS1VYmw1VUVFa29McDVZU1NHYYVlxedJjV0xSM0pIT3AyQW1LRjAmcD1TUkxWJnNIZD0xMzMwZTc4OC02NjY1LTQ5NTltYjRkZS1hMWNiOTAwNWE0OWM1&amp;_auth=qzeVmhlGgAhvjYofy0N8chDoMj79QCdmoiVTyOvFosqfZK-jO4AArv60f8Ja4f6VQdydRWKYJK1I-GTRA-fJVxyieOLixWAAcCau6ftqbXY9HgCANI6qJyHnHyHAM-A1ibuiQxmHGiGh1jZdextrc9ws1UQmDH73yZcptpyOnK8fXi4rTVVFcqd9s454I_lv2f4eAWPTWZVYIM88B DazGPfbcYVDG_prKcRPYqWox73DKgP8IAfEne2QZuV6hIxitBYqtbmPNJW5tV466oyKuZrm7pl95VyO8_qTABieLs3PIPKLUEu-WP-UxkHdoQ57nWbcYFDrGmp-tp3uLsD5FR28eldmaoHZFXaiyCCvoqByApyJfJtKJGprgXvX0V6zYL92v0RLcVHx-q0RwtaNTjPpP1Os3cU6bcGzJ2W2t6-JuFpQUS7pl0ilPvUsrEm48ZqhCG5VYtEnQAKFD4Z7yJvszaYSy_mJqIQQnmhVJJIRsXd0</a>

#### Change:

Description:	Report Created with Report Status = FR
Date Change:	12/07/2001
Changed By:	SPILLS

#### Contact:

Contact Type:	Subject/Spiller
Potential RP:	False
Name:	DENNIS JENKINS
Title:	Not Reported
Company:	Not Reported
Address:	PO BOX 6
City,State:	BAR HARBOR,ME
Country:	Not Reported

MAP FINDINGS
--------------

**FIRST EXPRESS, 312 MAIN STREET, BAR HARBOR, ME (Continued)**

Zipcode:	04609
Phone/Ext:	/
Comments:	Not Reported

**Primary Employee:**

Primary Employee:	True
Name:	ROBERT RANDALL

**File:**

Spill Id:	B-704-1996
Date Created:	03/18/1997
Created By:	SPILLS
Date Modified:	03/05/2007
Modified By:	IMAGING
File Num Sheets:	0
Notes:	Report scanned into the imaging system on 05-MAR-07.
Reconcile Date:	Not Reported
File Reconciled By:	Not Reported

**Media Affected:**

Medium:	Land
---------	------

**Log:**

Spill Void Flag:	False
Spill Office:	Bangor
Spill Off Sequence:	704
Spill Year:	1996
Create Date:	12/07/2001
Created By:	SPILLS
Modify Date:	12/07/2001
Modify By:	SPILLS
Log Spill Type:	Oil Incident
Log Spill Datetime:	Not Reported
Spill Time Unk:	True
Spill Dt Unknown:	True
Log Rep Dt Tm:	12/30/1996
Log Rep Prod Cd:	20
Log Rep Prod:	GASOLINE UNSPECIFIED
Log Emp Name:	ROBERT RANDALL
Location:	Not Reported
Log Location Town:	BAR HARBOR
Log Tank Involved:	Underground Tank(s) Involved
Notes:	Not Reported

**Material Recovered:**

Material Recovered Type:	Not Reported
Material Recovered:	Not Reported

# MAP FINDINGS

## FIRST EXPRESS, 312 MAIN STREET, BAR HARBOR, ME (Continued)

Material Amount: Not Reported  
 Material Units: Not Reported  
 Material Amt Qualifier: Not Reported  
 Recovery Method: None

### Spill Point:

Date Reported: 12/30/1996  
 Notes: Not Reported  
 Product: GASOLINE UNSPECIFIED  
 Product Notes: Not Reported  
 Latitude: 44.384496  
 Longitude: -68.203411

### Product:

Product Code: GASOLINE UNSPECIFIED  
 Product Other: Not Reported  
 Product Amt: Not Reported  
 Product Amt Unit: gals.  
 Product Amt Qualifier: UNKNOWN  
 Primary Product: False

MAIN STREET RESTAURANT 297 MAIN STREET, PO BOX 215, BAR HARBOR, ME, S105002615		
▲ B11	WSW <1/10 (45 ft. / 0.008 mi.)	Lists of state and tribal leaking storage tanks
	2 ft. Higher Elevation 48 ft. Above Sea Level	

### Worksheet:

## LAST: Lists of state and tribal leaking storage tanks

### Event:

Name: MAIN STREET RESTAURANT  
 Address: 297 MAIN STREET, PO BOX 215  
 City,State,Zip: BAR HARBOR, ME  
 Spill Number: B-126-1999  
 Inc Tank Code: A  
 Inc Tank: Above Ground Tank(s) Involved  
 Removal Flag: False  
 UST registered flag: False  
 AST inside flag: False  
 Create Date: 12/07/2001  
 Create By: SPILLS  
 Modify Date: 02/14/2002  
 Modify By: 02/14/2002  
 Report Status Code: FR  
 Report Status: Final Report

## MAP FINDINGS

### MAIN STREET RESTAURANT, 297 MAIN STREET, PO BOX 215, BAR HARBOR, ME (Continued)

Spill Datetime:	Not Reported
Spill Date Unknown:	True
Spill Time Unknown:	True
Number of wells at risk:	0
Number of wells impacted:	0
DTREE completed flag:	False
MCD Value:	9030
Further response action:	False
Spill Type Code:	O
Spill Type:	Oil Incident
Reporter Type Code:	6
Reporter Type:	Contractor/Consultant
Detection Method Code:	L
Detection Method:	Visual Product
Inc Location Code:	CM
Inc Location:	Business - Commercial
Inc Source Code:	Not Reported
Inc Source:	Not Reported
Spill Cause Code:	03
Spill Cause:	Corrosion - Piping
Material Disposal Info:	sorbent pads and later w sorbent booms to DEP temporary storage in Bangor.
Click Here for LAST Document Search:	<a href="https://docuware.maine.gov/DocuWare/Platform/WebClient/Client/Search?sed=1330e788-6665-4952-b4de-a1cb9005a49c&amp;intgParams=ZXA9QS1FaGN5VWxKV09sT2wzUm5EdGp4REItOFhsaS1VYmw1VUVFa29McDVZU1NHYYIxeDJjV0xSM0pIT3AyQW1LRjAmcD1TUkxWJnNIZD0xMzMwZTc4OC02NjY1LTQ5NTltYjRkZS1hMWNiOTAwNWE0OWM1&amp;_auth=qzeVmhlGgAhvjYofy0N8chDoMj79QCdmoiVTyOvFosqfZK-jO4AArv60f8Ja4f6VQdydRWKYJK1I-GTRA-fJVxyieOLixWAAcCau6ftqbXY9HgCANI6qJyHnHyHAM-A1ibuiQxmHGiGh1jZdextrc9ws1UQmDH73yZcptpyOnK8fXi4rTVVFcd9s454I_lV2f4eAWPTWZVYIM88B-DazGPfbcYVDG_prKcRPYqWox73DKgP8IAfEne2QZuV6hlxitBYqtbmPNJW5tV466oyKuZrm7pl95VyO8_qTABieLs3PIPKLUEu-WP-UxkHdoQ57nWbcYFDrGmp-tp3uLsD5FR28eldmaoHZFXaiyCCvoqByApyJfJtKJGprgXvX0V6zYL92v0RLcVHx-q0RwtaNTjPpP1Os3cU6bcGzJ2W2t6-JuFpQUS7pl0ilPvUsrEm48ZqhCG5VYtEnQAKFD4Z7yJvszaYSy_mJqlQQnmhVJJIRsXd0">https://docuware.maine.gov/DocuWare/Platform/WebClient/Client/Search?sed=1330e788-6665-4952-b4de-a1cb9005a49c&amp;intgParams=ZXA9QS1FaGN5VWxKV09sT2wzUm5EdGp4REItOFhsaS1VYmw1VUVFa29McDVZU1NHYYIxeDJjV0xSM0pIT3AyQW1LRjAmcD1TUkxWJnNIZD0xMzMwZTc4OC02NjY1LTQ5NTltYjRkZS1hMWNiOTAwNWE0OWM1&amp;_auth=qzeVmhlGgAhvjYofy0N8chDoMj79QCdmoiVTyOvFosqfZK-jO4AArv60f8Ja4f6VQdydRWKYJK1I-GTRA-fJVxyieOLixWAAcCau6ftqbXY9HgCANI6qJyHnHyHAM-A1ibuiQxmHGiGh1jZdextrc9ws1UQmDH73yZcptpyOnK8fXi4rTVVFcd9s454I_lV2f4eAWPTWZVYIM88B-DazGPfbcYVDG_prKcRPYqWox73DKgP8IAfEne2QZuV6hlxitBYqtbmPNJW5tV466oyKuZrm7pl95VyO8_qTABieLs3PIPKLUEu-WP-UxkHdoQ57nWbcYFDrGmp-tp3uLsD5FR28eldmaoHZFXaiyCCvoqByApyJfJtKJGprgXvX0V6zYL92v0RLcVHx-q0RwtaNTjPpP1Os3cU6bcGzJ2W2t6-JuFpQUS7pl0ilPvUsrEm48ZqhCG5VYtEnQAKFD4Z7yJvszaYSy_mJqlQQnmhVJJIRsXd0</a>

#### Change:

Description:	Report Created with Report Status = FR
Date Change:	12/07/2001
Changed By:	SPILLS
Description:	Not Reported
Date Change:	02/14/2002
Changed By:	eipcolli

#### Contact:

Contact Type:	Subject/Spiller
Potential RP:	False
Name:	Not Reported
Title:	Not Reported
Company:	MAIN STREET RESTAURANT / MCDANIEL, MR. JOHN
Address:	297 MAIN STREET, PO BOX 215
City,State:	BAR HARBOR,ME
Country:	Not Reported
Zipcode:	04609
Phone/Ext:	/

MAP FINDINGS
--------------

**MAIN STREET RESTAURANT, 297 MAIN STREET, PO BOX 215, BAR HARBOR, ME (Continued)**

Comments: Not Reported

**Primary Employee:**

Primary Employee: True  
Name: TOM MALECK

**File:**

Spill Id: B-126-1999  
Date Created: 03/12/2002  
Created By: EICSTULT  
Date Modified: 12/23/2008  
Modified By: IMAGING  
File Num Sheets: 0  
Notes: Report scanned into the imaging system on 23-DEC-08.  
Reconcile Date: 03/12/2002  
File Reconciled By: Not Reported

**Media Affected:**

Medium: Land  
Medium: Inland Surface Water

**Log:**

Spill Void Flag: False  
Spill Office: Bangor  
Spill Off Sequence: 126  
Spill Year: 1999  
Create Date: 12/07/2001  
Created By: SPILLS  
Modify Date: 12/07/2001  
Modify By: SPILLS  
Log Spill Type: Oil Incident  
Log Spill Datetime: Not Reported  
Spill Time Unk: True  
Spill Dt Unknown: True  
Log Rep Dt Tm: 03/24/1999  
Log Rep Prod Cd: 02  
Log Rep Prod: #2 FUEL OIL  
Log Emp Name: TOM MALECK  
Location: Not Reported  
Log Location Town: BAR HARBOR  
Log Tank Involved: Above Ground Tank(s) Involved  
Notes: Not Reported

**Material Recovered:**

Material Recovered Type: OM  
Material Recovered: Other Material  
Material Amount: 15



# MAP FINDINGS

## MAIN STREET RESTAURANT, 297 MAIN STREET, PO BOX 215, BAR HARBOR, ME (Continued)

Material Units: gals.  
 Material Amt Qualifier: ACTUAL  
 Material Recovered Type: CS  
 Material Recovered: Contaminated Soil  
 Material Amount: .99  
 Material Units: cu. yds.  
 Material Amt Qualifier: ESTIMATE

### Spill Point:

Recovery Method: Sorbents  
 Recovery Method: Excavation

### Product:

Product Code: #2 FUEL OIL  
 Product Other: Not Reported  
 Product Amt: 70  
 Product Amt Unit: gals.  
 Product Amt Qualifier: ACTUAL  
 Primary Product: True

MAIN STREET MOTEL 315 MAIN ST, BAR HARBOR, ME,			U003229503
◆ C12	SW <1/10	(49 ft. / 0.009 mi.)	Lists of state and tribal leaking storage tanks
	1 ft. Lower Elevation	45 ft. Above Sea Level	Lists of state and tribal registered storage tanks

### Worksheet:

### LAST: Lists of state and tribal registered storage tanks

### Event:

Name: MAIN STREET MOTEL  
 Address: 315 MAIN STREET  
 City,State,Zip: BAR HARBOR, ME  
 Spill Number: B-430-2000  
 Inc Tank Code: A  
 Inc Tank: Above Ground Tank(s) Involved  
 Removal Flag: False  
 UST registered flag: False  
 AST inside flag: False  
 Create Date: 12/07/2001  
 Create By: SPILLS  
 Modify Date: 12/07/2001  
 Modify By: 12/07/2001  
 Report Status Code: FR  
 Report Status: Final Report

## MAP FINDINGS

### MAIN STREET MOTEL, 315 MAIN ST, BAR HARBOR, ME (Continued)

Spill Datetime:	08/11/2000
Spill Date Unknown:	False
Spill Time Unknown:	True
Number of wells at risk:	0
Number of wells impacted:	0
DTREE completed flag:	False
MCD Value:	9030
Further response action:	False
Spill Type Code:	0
Spill Type:	Oil Incident
Reporter Type Code:	2
Reporter Type:	Subject/Spiller
Detection Method Code:	L
Detection Method:	Visual Product
Inc Location Code:	OR
Inc Location:	Residential - Other
Inc Source Code:	Not Reported
Inc Source:	Not Reported
Spill Cause Code:	09
Spill Cause:	Overfill
Material Disposal Info:	return to Dead River shop for later disposal
Click Here for LAST Document Search:	<a href="https://docuware.maine.gov/DocuWare/Platform/WebClient/Client/Search?sed=1330e788-6665-4952-b4de-a1cb9005a49c&amp;intgParams=ZXA9QS1FaGN5VWxKV09sT2wzUm5EdGp4REItOFhsaS1VYmw1VUVFa29McDVZU1NHYYVlxedJjV0xSM0pIT3AyQW1LRjAmcD1TUkxWJnNIZD0xMzMwZTc4OC02NjY1LTQ5NTltYjRkZS1hMWNiOTAwNWE0OWM1&amp;_auth=qzeVmhlGgAhvjYofy0N8chDoMj79QCdmoiVTyOvFosqfZK-jO4AArv60f8Ja4f6VQdydRWKYJK1I-GTRA-fJVxyieOLixWAAcCau6ftqbXY9HgCANI6qJyHnHyHAM-A1ibuiQxmHGiGh1jZdextrc9ws1UQmDH73yZcptpyOnK8fXi4rTVVFcd9s454I_lv2f4eAWPTWZVYIM88B-DazGPfbcYVDG_prKcRPYqWox73DKgP8IAfEne2QZuV6hIxitBYqtbmPNJW5tV466oyKuZrm7pl95VyO8_qTABieLs3PIPKLUEu-WP-UxkHdoQ57nWbcYFDrGmp-tp3uLsD5FR28eldmaoHZFXaiyCCvoqByApyJfJtKJGprgXvX0V6zYL92v0RLcVHx-q0RwtaNTjPpP1Os3cU6bcGzJ2W2t6-JuFpQUS7pl0ilPvUsrEm48ZqhCG5VYtEnQAKFD4Z7yJvszaYSy_mJqlQQnmhVJJIRsXd0">https://docuware.maine.gov/DocuWare/Platform/WebClient/Client/Search?sed=1330e788-6665-4952-b4de-a1cb9005a49c&amp;intgParams=ZXA9QS1FaGN5VWxKV09sT2wzUm5EdGp4REItOFhsaS1VYmw1VUVFa29McDVZU1NHYYVlxedJjV0xSM0pIT3AyQW1LRjAmcD1TUkxWJnNIZD0xMzMwZTc4OC02NjY1LTQ5NTltYjRkZS1hMWNiOTAwNWE0OWM1&amp;_auth=qzeVmhlGgAhvjYofy0N8chDoMj79QCdmoiVTyOvFosqfZK-jO4AArv60f8Ja4f6VQdydRWKYJK1I-GTRA-fJVxyieOLixWAAcCau6ftqbXY9HgCANI6qJyHnHyHAM-A1ibuiQxmHGiGh1jZdextrc9ws1UQmDH73yZcptpyOnK8fXi4rTVVFcd9s454I_lv2f4eAWPTWZVYIM88B-DazGPfbcYVDG_prKcRPYqWox73DKgP8IAfEne2QZuV6hIxitBYqtbmPNJW5tV466oyKuZrm7pl95VyO8_qTABieLs3PIPKLUEu-WP-UxkHdoQ57nWbcYFDrGmp-tp3uLsD5FR28eldmaoHZFXaiyCCvoqByApyJfJtKJGprgXvX0V6zYL92v0RLcVHx-q0RwtaNTjPpP1Os3cU6bcGzJ2W2t6-JuFpQUS7pl0ilPvUsrEm48ZqhCG5VYtEnQAKFD4Z7yJvszaYSy_mJqlQQnmhVJJIRsXd0</a>

#### Change:

Description:	Report Created with Report Status = FR
Date Change:	12/07/2001
Changed By:	SPILLS
Description:	Not Reported
Date Change:	01/25/2002
Changed By:	eitgalla

#### Contact:

Contact Type:	Subject/Spiller
Potential RP:	False
Name:	Not Reported
Title:	Not Reported
Company:	DEAD RIVER OIL CO.
Address:	269 WATER ST.
City,State:	ELLSWORTH,ME
Country:	Not Reported
Zipcode:	04605
Phone/Ext:	/

MAP FINDINGS
--------------

# **MAIN STREET MOTEL, 315 MAIN ST, BAR HARBOR, ME (Continued)**

Comments: Not Reported

## **Primary Employee:**

Primary Employee: True  
Name: DARRYL LUCE

## **File:**

Spill Id: B-430-2000  
Date Created: 02/21/2002  
Created By: EICSTULT  
Date Modified: 02/03/2009  
Modified By: IMAGING  
File Num Sheets: 0  
Notes: Report scanned into the imaging system on 03-FEB-09.  
Reconcile Date: 02/21/2002  
File Reconciled By: Not Reported

## **Media Affected:**

Medium: Land

## **Log:**

Spill Void Flag: False  
Spill Office: Bangor  
Spill Off Sequence: 430  
Spill Year: 2000  
Create Date: 12/07/2001  
Created By: SPILLS  
Modify Date: 12/07/2001  
Modify By: SPILLS  
Log Spill Type: Oil Incident  
Log Spill Datetime: 08/11/2000  
Spill Time Unk: True  
Spill Dt Unknown: False  
Log Rep Dt Tm: 08/11/2000  
Log Rep Prod Cd: 02  
Log Rep Prod: #2 FUEL OIL  
Log Emp Name: DARRYL LUCE  
Location: Not Reported  
Log Location Town: BAR HARBOR  
Log Tank Involved: Above Ground Tank(s) Involved  
Notes: Not Reported

## **Material Recovered:**

Material Recovered Type: MM  
Material Recovered: Mixed Liquid Media  
Material Amount: 2  
Material Units: gals.

MAP FINDINGS
--------------

**MAIN STREET MOTEL, 315 MAIN ST, BAR HARBOR, ME (Continued)**

Material Amt Qualifier:	ACTUAL
Material Recovered Type:	CS
Material Recovered:	Contaminated Soil
Material Amount:	.01
Material Units:	cu. yds.
Material Amt Qualifier:	ESTIMATE

**Spill Point:**

Recovery Method:	Sorbents
Recovery Method:	Excavation

**Product:**

Product Code:	#2 FUEL OIL
Product Other:	Not Reported
Product Amt:	2
Product Amt Unit:	gals.
Product Amt Qualifier:	ACTUAL
Primary Product:	False

**UST:**

Name:	MAIN STREET MOTEL
Address:	315 MAIN ST
City:	BAR HARBOR
Facility ID:	19810
Facility Location2:	BAR HARBOR
Facility Code:	COMMERCIAL
Fed Reg Ind:	No
Owner Name:	WITHAM, CHRISTINE
Owner Contact:	Not Reported
Owner Delivery Address:	PO BOX 509
Owner City/State/Zip:	BAR HARBOR, ME 04609
Owner Telephone:	2072883188
Operator Contact:	Not Reported
On Aquifer:	No
On Aquifer Label:	Not Reported
Near Public Water:	No
Near Public Water Label:	Not Reported
Near Private Water:	No
Near Private Water Label:	Not Reported
Near Other Water:	No
Nearby Water Other Owner Label:	Not Reported
Latitude:	Not Reported
Longitude:	Not Reported
Owner/Operator Name:	WITHAM, CHRISTINE
Owner/Operator Address:	PO BOX 509
Owner/Operator City,St,Zip:	BAR HARBOR, ME 04609
Owner/Operator Phone:	2072883188

# MAP FINDINGS

## MAIN STREET MOTEL, 315 MAIN ST, BAR HARBOR, ME (Continued)

Tank Number: 1  
**Tank Status:** REMOVED  
 Tank Status Label: REMOVED  
 Tank Status Date: 05-NOV-97  
 Tank Sub Status: Not Reported  
 Tank Sub Status Label: Not Reported  
 Installation Date: 01-OCT-84  
 Product Type: #2 FUEL OIL  
 Tank Volume in Gallons: 1000  
 Tank Above/Below: BELOWGROUND  
 Tank Material: STEEL - BARE OR ASPHALT COATED.  
 Reg Date: 26-NOV-97  
 Tank Leak Detection Label: UNKNOWN  
 Chamber ID: 1  
 Chamber Pump Type Label: SUCTION  
 Chamber Pump Type Desc: SUCTION  
**Pipe Status:** REMOVED  
 Pipe Status Date: 05-NOV-97  
 Pipe Date Installed: Not Reported  
 Pipe Material Label: GALVANIZED STEEL  
 Pipe Status Label: REMOVED  
 Pipe Leak Detection: UNKNOWN  
 Pipe Leak Detection Label: UNKNOWN  
 Overfill: UNKNOWN  
 Overfill Protection Label: UNKNOWN

MAIN STREET MKT & GRILL 317 MAIN ST, BAR HARBOR, ME, 1028415867		
◆ C13	SW <1/10 (87 ft. / 0.016 mi.)	Other Ascertainable Records
	3 ft. Lower Elevation 43 ft. Above Sea Level	

### Worksheet:

### UST FINDER: Other Ascertainable Records

Object ID: 630835  
 Facility ID: ME12896  
 Name: MAIN STREET MKT & GRILL  
 Address: 317 MAIN ST  
 City,State,Zip: BAR HARBOR, ME  
 Address Match Type: Not Reported  
 Open USTs: 1  
 Closed USTs: 5  
 TOS USTs: 0  
 Population 1500ft: 758  
 Private Wells 1500ft: 33  
 Within 100yr Floodplain: No  
 Land Use: Developed, Medium Intensity

MAP FINDINGS
--------------

**MAIN STREET MKT & GRILL, 317 MAIN ST, BAR HARBOR, ME (Continued)**

Within SPA:	No
SPA PWS Facility ID:	Not Reported
SPA Water Type:	Not Reported
SPA Facility Type:	Not Reported
SPA HUC12:	Not Reported
Within WHPA:	No
WHPA PWS Facility ID:	Not Reported
WHPA Water Type:	Not Reported
WHPA Facility Type:	Not Reported
WHPA HUC12:	Not Reported
Facility Status:	Open UST(s)
Date of Last Inspection:	Not Reported
EPA Region:	1
Tribe:	Not Reported
Coordinate Source:	State
X Coord:	-68.203719
Y Coord:	44.384037
Latitude:	44.384037
Longitude:	-68.203719

**UST FINDER:**

Object ID:	675494
Facility ID:	ME12896
Tank ID:	ME12896_2
Tank Status:	Closed
Installation Date:	1986/04/01 16:00:00+00
Removal Date:	1996/03/29 15:59:59+00
Tank Capacity:	6000
Substances:	LEADED GASOLINE
Tank Wall Type:	Not Reported

Object ID:	675495
Facility ID:	ME12896
Tank ID:	ME12896_3
Tank Status:	Closed
Installation Date:	1986/04/01 16:00:00+00
Removal Date:	1996/03/29 15:59:59+00
Tank Capacity:	6000
Substances:	PREMIUM UNLEADED
Tank Wall Type:	Not Reported

Object ID:	675496
Facility ID:	ME12896
Tank ID:	ME12896_4
Tank Status:	Closed
Installation Date:	1986/04/01 16:00:00+00
Removal Date:	1996/03/29 15:59:59+00
Tank Capacity:	6000
Substances:	UNLEADED GASOLINE
Tank Wall Type:	Not Reported

MAP FINDINGS

**MAIN STREET MKT & GRILL, 317 MAIN ST, BAR HARBOR, ME (Continued)**

Object ID: 685316  
 Facility ID: ME12896  
 Tank ID: ME12896\_6  
 Tank Status: Open  
 Installation Date: 2016/05/12 15:59:59+00  
 Removal Date: Not Reported  
 Tank Capacity: 20000  
 Substances: Diesel PREMIUM UNLEADED UNLEADED GASOLINE  
 Tank Wall Type: Double

Object ID: 671930  
 Facility ID: ME12896  
 Tank ID: ME12896\_5  
 Tank Status: Closed  
 Installation Date: 1996/07/12 15:59:59+00  
 Removal Date: 2015/12/14 15:59:59+00  
 Tank Capacity: 12000  
 Substances: Diesel PREMIUM UNLEADED  
 Tank Wall Type: Double

Object ID: 671931  
 Facility ID: ME12896  
 Tank ID: ME12896\_1  
 Tank Status: Closed  
 Installation Date: 1986/04/01 16:00:00+00  
 Removal Date: 2015/12/14 15:59:59+00  
 Tank Capacity: 10000  
 Substances: UNLEADED GASOLINE  
 Tank Wall Type: Not Reported

BURWALDO'S TEXACO 317 MAIN ST, BAR HARBOR, ME,			S110076327
◆ C14	SW <1/10	(87 ft. / 0.016 mi.)	Lists of state and tribal leaking storage tanks
	3 ft. Lower Elevation	43 ft. Above Sea Level	

**Worksheet:**

**LUST: Lists of state and tribal leaking storage tanks**

**Event:**

Name: BURWALDO'S TEXACO  
 Address: 317 MAIN ST  
 City,State,Zip: BAR HARBOR, ME  
 Spill Number: B-166-1996  
 Spill Cause: Other - Known Cause  
 Spill Type: Oil Incident  
 Inc Tank: Underground Tank(s) Involved  
 Removal Flag: False

## MAP FINDINGS

### BURWALDO'S TEXACO, 317 MAIN ST, BAR HARBOR, ME (Continued)

UST Registered Flag:	True
MCD Value:	9030
Create Date:	12/07/2001
Create By:	SPILLS
Modify Date:	12/07/2001
Modify By:	SPILLS
Report Status:	Final Report
Actual Spill Datetime:	Not Reported
Actual Spill Date Unknown:	True
Number Wells At Risk:	0
Number Wells Impacted:	0
Dtree Completed Flag:	False
Further Response Action:	False
Reporter Type:	Contractor/Consultant
Detection Method:	Odor/Vapor/Mist
Inc Location:	Terminal - Service Station
Inc Source:	Not Reported
Material Disposal Info:	d-tree=B2. Contaminated sand segregated on scene, after tank installation, the sand was spread thinly near the surface
Click Here for LUST Document Search:	<a href="https://docuware.maine.gov/DocuWare/Platform/WebClient/Client/Search?sed=1330e788-6665-4952-b4de-a1cb9005a49c&amp;intgParams=ZXA9QS1FaGN5VWxKV09sT2wzUm5EdGp4REltOFhsaS1VYmw1VUVFa29McDVZU1NHYYVxeDjV0xSM0pIT3AyQW1LRjAmcD1TUkxWJnNIZD0xMzMwZTc4OC02NjY1LTQ5NTItYjRkZS1hMWVNiOTAwNWE0OVM1&amp;_auth=qzeVmhlGgAhvjYofy0N8chDoMj79QCdmoiVTyOvFosqfZK-jO4AArv60f8Ja4f6VQdydRWKYJK1I-GTRA-fjVxyieOLixWAAcCau6ftqbXY9HgCANI6qJyHnHyHAM-A1ibuiQxmHGiGh1jZdextrc9ws1UQmDH73yZcptpyOnK8fXi4rTVVFcd9s454I_lv2f4eAWPTWZVYIM88BDazGPfbcYVDG_prKcRPYqWox73DKgP8IAfEne2QZuV6hlxitBYqtbmPNJW5tV466oyKuZrm7pl95VyO8_qTABieLs3PIPkLUEu-WP-UxkHdoQ57nWbcYFDrGmp-tp3uLsD5FR28eldmaoHZFXaiyCCvoqByApyJfJtKJGprgXvX0V6zYL92v0RLcVHX-q0RwtaNTjPpP1Os3cU6bcGzJ2W2t6-JuFpQUS7pl0ilPvUsrEm48ZqhCG5VYtEnQAKFD4Z7yJvszaYSy_mJlQqnmhVJJIRsXd0">https://docuware.maine.gov/DocuWare/Platform/WebClient/Client/Search?sed=1330e788-6665-4952-b4de-a1cb9005a49c&amp;intgParams=ZXA9QS1FaGN5VWxKV09sT2wzUm5EdGp4REltOFhsaS1VYmw1VUVFa29McDVZU1NHYYVxeDjV0xSM0pIT3AyQW1LRjAmcD1TUkxWJnNIZD0xMzMwZTc4OC02NjY1LTQ5NTItYjRkZS1hMWVNiOTAwNWE0OVM1&amp;_auth=qzeVmhlGgAhvjYofy0N8chDoMj79QCdmoiVTyOvFosqfZK-jO4AArv60f8Ja4f6VQdydRWKYJK1I-GTRA-fjVxyieOLixWAAcCau6ftqbXY9HgCANI6qJyHnHyHAM-A1ibuiQxmHGiGh1jZdextrc9ws1UQmDH73yZcptpyOnK8fXi4rTVVFcd9s454I_lv2f4eAWPTWZVYIM88BDazGPfbcYVDG_prKcRPYqWox73DKgP8IAfEne2QZuV6hlxitBYqtbmPNJW5tV466oyKuZrm7pl95VyO8_qTABieLs3PIPkLUEu-WP-UxkHdoQ57nWbcYFDrGmp-tp3uLsD5FR28eldmaoHZFXaiyCCvoqByApyJfJtKJGprgXvX0V6zYL92v0RLcVHX-q0RwtaNTjPpP1Os3cU6bcGzJ2W2t6-JuFpQUS7pl0ilPvUsrEm48ZqhCG5VYtEnQAKFD4Z7yJvszaYSy_mJlQqnmhVJJIRsXd0</a>

#### Change:

Description:	Report Created with Report Status = FR
Date Change:	12/07/2001
Changed By:	SPILLS

#### Contact:

Contact Type:	Subject/Spiller
Potential RP:	False
Name:	Not Reported
Title:	Not Reported
Company:	BURWALDO'S TEXACO/TOM BURTON & BRUCE WALLS
Address:	317 MAIN ST
City,State:	BAR HARBOR,ME
Country:	Not Reported
Zipcode:	04609
Phone/Ext:	/
Comments:	Not Reported

#### Primary Employee:

Primary Employee:	True
Name:	TOM MALECK



MAP FINDINGS
--------------

**BURWALDO'S TEXACO, 317 MAIN ST, BAR HARBOR, ME (Continued)**

**File:**

Spill Id:	B-166-1996
Date Created:	02/28/1997
Created By:	SPILLS
Date Modified:	02/16/2007
Modified By:	IMAGING
File Num Sheets:	0
Notes:	Report scanned into the imaging system on 16-FEB-07.
Reconcile Date:	Not Reported
File Reconciled By:	Not Reported

**Media Affected:**

Medium:	Land
Medium:	Groundwater

**Log:**

Spill Void Flag:	False
Spill Office:	Bangor
Spill Off Sequence:	166
Spill Year:	1996
Create Date:	12/07/2001
Created By:	SPILLS
Modify Date:	12/07/2001
Modify By:	SPILLS
Log Spill Type:	Oil Incident
Log Spill Datetime:	Not Reported
Spill Time Unk:	True
Spill Dt Unknown:	True
Log Rep Dt Tm:	03/29/1996
Log Rep Prod Cd:	23
Log Rep Prod:	UNLEADED GASOLINE
Log Emp Name:	TOM MALECK
Location:	Not Reported
Log Location Town:	BAR HARBOR
Log Tank Involved:	Underground Tank(s) Involved
Notes:	Not Reported

**Material Recovered:**

Material Recovered Type:	MM
Material Recovered:	Mixed Liquid Media
Material Amount:	8.5
Material Units:	gals.
Material Amt Qualifier:	ACTUAL
Recovery Method:	Excavation

**Spill Point:**

# MAP FINDINGS

## BURWALDO'S TEXACO, 317 MAIN ST, BAR HARBOR, ME (Continued)

Date Reported: 3/29/1996 1:00:00 PM  
 Notes: Not Reported  
 Product: UNLEADED GASOLINE  
 Product Notes: Not Reported  
 Latitude: 44.384037  
 Longitude: -68.203719

### Product:

Product Code: UNLEADED GASOLINE  
 Product Other: Not Reported  
 Product Amt: 10  
 Product Amt Unit: gals.  
 Product Amt Qualifier: ACTUAL  
 Primary Product: False

BURWALDOS INC 317 MAIN ST, BAR HARBOR, ME, 04609			1021464647
◆ C15	SW <1/10	(87 ft. / 0.016 mi.)	EDR Exclusive Records
	3 ft. Lower Elevation	43 ft. Above Sea Level	

### Worksheet:

### EDR Hist Auto: EDR Exclusive Records

Year:	Name: / Type:
1993:	BURWALDOS INC / Convenience Stores
1994:	BURWALDOS INC / Convenience Stores
1995:	BURWALDOS INC / Convenience Stores
1996:	BURWALDOS INC / Convenience Stores
1997:	BURWALDOS INC / Convenience Stores
1998:	BURWALDOS INC / Convenience Stores
1999:	BURWALDOS INC / Convenience Stores
2000:	BURWALDOS INC / Convenience Stores
2001:	BURWALDOS INC / Convenience Stores
2002:	BURWALDOS INC / Convenience Stores
2003:	BURWALDOS INC / Convenience Stores
2004:	BURWALDOS INC / Convenience Stores
2005:	BURWALDOS INC / Convenience Stores
2006:	BURWALDOS INC / Convenience Stores
2007:	BURWALDOS INC / Convenience Stores
2008:	BURWALDOS INC / Convenience Stores

TAPLEYS INC 317 MAIN ST, BAR HARBOR, ME,	1028415868
---	------------

# MAP FINDINGS

◆ C16	SW <1/10	(87 ft. / 0.016 mi.)	Other Ascertainable Records
	3 ft. Lower Elevation	43 ft. Above Sea Level	

## Worksheet:

### UST FINDER: Other Ascertainable Records

Object ID: 627991  
 Facility ID: ME1289  
 Name: TAPLEYS INC  
 Address: 317 MAIN ST  
 City,State,Zip: BAR HARBOR, ME  
 Address Match Type: PointAddress  
 Open USTs: 0  
 Closed USTs: 1  
 TOS USTs: 0  
 Population 1500ft: 741  
 Private Wells 1500ft: 33  
 Within 100yr Floodplain: No  
 Land Use: Developed, Medium Intensity  
 Within SPA: No  
 SPA PWS Facility ID: Not Reported  
 SPA Water Type: Not Reported  
 SPA Facility Type: Not Reported  
 SPA HUC12: Not Reported  
 Within WHPA: No  
 WHPA PWS Facility ID: Not Reported  
 WHPA Water Type: Not Reported  
 WHPA Facility Type: Not Reported  
 WHPA HUC12: Not Reported  
 Facility Status: Closed UST(s)  
 Date of Last Inspection: Not Reported  
 EPA Region: 1  
 Tribe: Not Reported  
 Coordinate Source: Geocode  
 X Coord: -68.203449  
 Y Coord: 44.3842760000001  
 Latitude: 44.384276  
 Longitude: -68.203449

### UST FINDER:

Object ID: 679784  
 Facility ID: ME1289  
 Tank ID: ME1289\_1  
 Tank Status: Closed  
 Installation Date: 1974/09/01 16:00:00+00  
 Removal Date: 1990/08/01 15:59:59+00  
 Tank Capacity: 10000  
 Substances: DIESEL  
 Tank Wall Type: Not Reported

# MAP FINDINGS

BURWALDOS INC 6 1ST SOUTH ST, BAR HARBOR, ME, 04609			1021620174
▲ B17	W <1/10	(113 ft. / 0.021 mi.)	EDR Exclusive Records
	3 ft. Higher Elevation	49 ft. Above Sea Level	

**Worksheet:**

## EDR Hist Auto: EDR Exclusive Records

Year:	Name: / Type:
2011:	BURWALDOS INC / Convenience Stores
2012:	BURWALDOS INC / Convenience Stores
2013:	BURWALDOS INC / Convenience Stores
2014:	BURWALDOS INC / Convenience Stores

MORANG-ROBINSON AUTO CO. 269 MAIN STREET, BAR HARBOR, ME,			S110075425
▲ B18	WNW <1/10	(175 ft. / 0.033 mi.)	Lists of state and tribal leaking storage tanks Records of Emergency Release Reports
	6 ft. Higher Elevation	52 ft. Above Sea Level	

**Worksheet:**

## LAST: Records of Emergency Release Reports

### Event:

Name:	MORANG ROBINSON AUTO
Address:	269 MAIN ST.
City,State,Zip:	BAR HARBOR, ME
Spill Number:	B-384-1999
Inc Tank Code:	A
Inc Tank:	Above Ground Tank(s) Involved
Removal Flag:	False
UST registered flag:	False
AST inside flag:	False
Create Date:	12/07/2001
Create By:	SPILLS
Modify Date:	02/27/2002
Modify By:	02/27/2002
Report Status Code:	FR
Report Status:	Final Report
Spill Datetime:	07/08/1999
Spill Date Unknown:	False
Spill Time Unknown:	True
Number of wells at risk:	0
Number of wells impacted:	0
DTREE completed flag:	False
MCD Value:	9030
Further response action:	False

# MAP FINDINGS

## MORANG-ROBINSON AUTO CO., 269 MAIN STREET, BAR HARBOR, ME (Continued)

Spill Type Code:	O
Spill Type:	Oil Incident
Reporter Type Code:	4
Reporter Type:	Public Official
Detection Method Code:	L
Detection Method:	Visual Product
Inc Location Code:	CM
Inc Location:	Business - Commercial
Inc Source Code:	Not Reported
Inc Source:	Not Reported
Spill Cause Code:	01
Spill Cause:	Corrosion - Tank
Material Disposal Info:	Incinerated and asphalt batch plant
Click Here for LAST Document Search:	<a href="https://docuware.maine.gov/DocuWare/Platform/WebClient/Client/Search?sed=1330e788-6665-4952-b4de-a1cb9005a49c&amp;intgParams=ZXA9QS1FaGN5VWxKV09sT2wzUm5EdGp4REItOFhsaS1VYmw1VUVFa29McDVZU1NHYYVlxeDJjV0xSM0pIT3AyQW1LRjAmcD1TUkxWJnNIZD0xMzMwZTc4OC02NjY1LTQ5NTltYjRkZS1hMWNiOTAwNWE0OWM1&amp;_auth=qzeVmhlGgAhvjYofy0N8chDoMj79QCdmoiVTyOvFosqfZK-jO4AArv60f8Ja4f6VQdydRWKYJK1I-GTRA-fJVxyieOLixWAAcCau6ftqbXY9HgCANI6qJyHnHyHAM-A1ibuiQxmHGiGh1jZdextrc9ws1UQmDH73yZcptyOnK8fXi4rTVVFcqd9s454I_lv2f4eAWPTWZVYIM88B DazGPfbcYVDG_prKcRPYqWox73DKgP8IAfEne2QZuV6hlxitBYqtbmPNJW5tV466oyKuZrm7pl95VyO8_qTABieLs3PIPKLUEu-WP-UxkHdoQ57nWbcYFDrGmp-tp3uLsD5FR28eldmaoHZFXaiyCCvoqByApyJfjJtKJGprgXvX0V6zYL92v0RLcVHs-q0RwtaNTjPpP1Os3cU6bcGzJ2W2t6-JuFpQUS7pl0ilPvUsrEm48ZqhCG5VYtEnQAKFD4Z7yJvszaYSy_mJqlQQnmhVJJIRsXd0">https://docuware.maine.gov/DocuWare/Platform/WebClient/Client/Search?sed=1330e788-6665-4952-b4de-a1cb9005a49c&amp;intgParams=ZXA9QS1FaGN5VWxKV09sT2wzUm5EdGp4REItOFhsaS1VYmw1VUVFa29McDVZU1NHYYVlxeDJjV0xSM0pIT3AyQW1LRjAmcD1TUkxWJnNIZD0xMzMwZTc4OC02NjY1LTQ5NTltYjRkZS1hMWNiOTAwNWE0OWM1&amp;_auth=qzeVmhlGgAhvjYofy0N8chDoMj79QCdmoiVTyOvFosqfZK-jO4AArv60f8Ja4f6VQdydRWKYJK1I-GTRA-fJVxyieOLixWAAcCau6ftqbXY9HgCANI6qJyHnHyHAM-A1ibuiQxmHGiGh1jZdextrc9ws1UQmDH73yZcptyOnK8fXi4rTVVFcqd9s454I_lv2f4eAWPTWZVYIM88B DazGPfbcYVDG_prKcRPYqWox73DKgP8IAfEne2QZuV6hlxitBYqtbmPNJW5tV466oyKuZrm7pl95VyO8_qTABieLs3PIPKLUEu-WP-UxkHdoQ57nWbcYFDrGmp-tp3uLsD5FR28eldmaoHZFXaiyCCvoqByApyJfjJtKJGprgXvX0V6zYL92v0RLcVHs-q0RwtaNTjPpP1Os3cU6bcGzJ2W2t6-JuFpQUS7pl0ilPvUsrEm48ZqhCG5VYtEnQAKFD4Z7yJvszaYSy_mJqlQQnmhVJJIRsXd0</a>

### Change:

Description:	Report Created with Report Status = FR
Date Change:	12/07/2001
Changed By:	SPILLS
Description:	Not Reported
Date Change:	02/27/2002
Changed By:	eipcolli

### Contact:

Contact Type:	Subject/Spiller
Potential RP:	False
Name:	Not Reported
Title:	Not Reported
Company:	MORANG ROBINSON AUTO
Address:	BOX 155
City,State:	BAR HARBOR,ME
Country:	Not Reported
Zipcode:	04609
Phone/Ext:	/
Comments:	Not Reported

### Primary Employee:

Primary Employee:	True
Name:	BERNARD WARD

### File:

MAP FINDINGS
--------------

**MORANG-ROBINSON AUTO CO., 269 MAIN STREET, BAR HARBOR, ME (Continued)**

Spill Id:	B-384-1999
Date Created:	03/13/2002
Created By:	EICSTULT
Date Modified:	12/31/2008
Modified By:	IMAGING
File Num Sheets:	0
Notes:	Report scanned into the imaging system on 31-DEC-08.
Reconcile Date:	03/13/2002
File Reconciled By:	Not Reported

**Media Affected:**

Medium:	Land
---------	------

**Log:**

Spill Void Flag:	False
Spill Office:	Bangor
Spill Off Sequence:	384
Spill Year:	1999
Create Date:	12/07/2001
Created By:	SPILLS
Modify Date:	12/07/2001
Modify By:	SPILLS
Log Spill Type:	Oil Incident
Log Spill Datetime:	07/08/1999
Spill Time Unk:	True
Spill Dt Unknown:	False
Log Rep Dt Tm:	07/08/1999
Log Rep Prod Cd:	81
Log Rep Prod:	WASTE OIL/USED MOTOR OIL
Log Emp Name:	BERNARD WARD
Location:	Not Reported
Log Location Town:	BAR HARBOR
Log Tank Involved:	Above Ground Tank(s) Involved
Notes:	Not Reported

**Material Recovered:**

Material Recovered Type:	OM
Material Recovered:	Other Material
Material Amount:	50
Material Units:	gals.
Material Amt Qualifier:	ESTIMATE
Material Recovered Type:	VP
Material Recovered:	Unspilled Product
Material Amount:	200
Material Units:	gals.
Material Amt Qualifier:	ACTUAL
Material Recovered Type:	CS

# MAP FINDINGS

## MORANG-ROBINSON AUTO CO., 269 MAIN STREET, BAR HARBOR, ME (Continued)

Material Recovered:	Contaminated Soil
Material Amount:	2.5
Material Units:	cu. yds.
Material Amt Qualifier:	ACTUAL

### Spill Point:

Recovery Method:	Sorbents
Recovery Method:	Excavation
Recovery Method:	Pumps

### Product:

Product Code:	WASTE OIL/USED MOTOR OIL
Product Other:	Not Reported
Product Amt:	60
Product Amt Unit:	gals.
Product Amt Qualifier:	ESTIMATE
Primary Product:	True

### SPILLS:

#### Event:

Name:	MORANG-ROBINSON AUTO CO.
Address:	269 MAIN STREET
City,State,Zip:	BAR HARBOR, ME
Spill Number:	B-580-2001
Inc Tank Code:	N
Inc Tank:	None
Removal Flag:	False
Ust Registered Flag:	Not Reported
Ast Inside Flag:	Not Reported
Create Date:	04/02/2002
Create By:	EITMALEC
Modify Date:	05/31/2002
Modify By:	EIPCOLLI
Report Status:	FR
Report Status:	Final Report
Actual Spill Datetime:	Not Reported
Actual Spill Date Unknown:	True
Actual Spill Time Unknown:	True
Number Wells At Risk:	0
Number Wells Impacted:	0
Dtree Completed Flag:	False
MCD Value:	9030
Further Response Action:	False
Spill Type Code:	I
Spill Type:	Non-Oil, Non-Hazardous Incident
Reporter Type Code:	3

## MAP FINDINGS

### MORANG-ROBINSON AUTO CO., 269 MAIN STREET, BAR HARBOR, ME (Continued)

Reporter Type:	Citizen Complaint
Detection Method Code:	I
Detection Method:	Other
Inc Location Code:	CM
Inc Location:	Business - Commercial
Inc Source Code:	NO
Inc Source:	No Source
Spill Cause Code:	00
Spill Cause:	Other - No Cause
Material Disposal Info:	Information indicated all tanks had been removed by late March of 1995.
Click Here for SPILLS Document Search:	<a href="https://docuware.maine.gov/DocuWare/Platform/WebClient/Client/Search?sed=1330e788-6665-4952-b4de-a1cb9005a49c&amp;intgParams=ZXA9QS1FaGN5VWxKV09sT2wzUm5EdGp4REItOFhsaS1VYmw1VUVFa29McDVZU1NHYYVlxedJjV0xSM0pIT3AyQW1LRjAmcD1TUkxWJnNIZD0xMzMwZTc4OC02NjY1LTQ5NTltYjRkZS1hMWNiOTAwNWE0OWM1&amp;_auth=qzeVmhlGgAhvjYofy0N8chDoMj79QCdmoiVTyOvFosqfZK-jO4AArv60f8Ja4f6VQdydRWKYJK1I-GTRA-fJVxyieOLixWAAcCau6ftqbXY9HgCANI6qJyHnHyHAM-A1ibuiQxmHGh1jZdextrc9ws1UQmDH73yZcptpyOnK8fXi4rTVVFcq9s454I_lv2f4eAWPTWZVYIM88BDazGPfbcYVDG_prKcRPYqWox73DKgP8IAfEne2QZuV6hIxitBYqtbmPNJW5tV466oyKuZrm7pl95VyO8_qTABieLs3PIPKLUEu-WP-UxkHdoQ57nWbcYFDrGmp-tp3uLsD5FR28eldmaoHZFXaiyCCvoqByApyJfJtKJGprgXvX0V6zYL92vORLcVHx-q0RwtaNTjPpP1Os3cU6bcGzJ2W2t6-JuFpQUS7pl0ilPvUsrEm48ZqhCG5VYtEnQAKFD4Z7yJvszaYSy_mJqlQQnmhVJJIRsXd0">https://docuware.maine.gov/DocuWare/Platform/WebClient/Client/Search?sed=1330e788-6665-4952-b4de-a1cb9005a49c&amp;intgParams=ZXA9QS1FaGN5VWxKV09sT2wzUm5EdGp4REItOFhsaS1VYmw1VUVFa29McDVZU1NHYYVlxedJjV0xSM0pIT3AyQW1LRjAmcD1TUkxWJnNIZD0xMzMwZTc4OC02NjY1LTQ5NTltYjRkZS1hMWNiOTAwNWE0OWM1&amp;_auth=qzeVmhlGgAhvjYofy0N8chDoMj79QCdmoiVTyOvFosqfZK-jO4AArv60f8Ja4f6VQdydRWKYJK1I-GTRA-fJVxyieOLixWAAcCau6ftqbXY9HgCANI6qJyHnHyHAM-A1ibuiQxmHGh1jZdextrc9ws1UQmDH73yZcptpyOnK8fXi4rTVVFcq9s454I_lv2f4eAWPTWZVYIM88BDazGPfbcYVDG_prKcRPYqWox73DKgP8IAfEne2QZuV6hIxitBYqtbmPNJW5tV466oyKuZrm7pl95VyO8_qTABieLs3PIPKLUEu-WP-UxkHdoQ57nWbcYFDrGmp-tp3uLsD5FR28eldmaoHZFXaiyCCvoqByApyJfJtKJGprgXvX0V6zYL92vORLcVHx-q0RwtaNTjPpP1Os3cU6bcGzJ2W2t6-JuFpQUS7pl0ilPvUsrEm48ZqhCG5VYtEnQAKFD4Z7yJvszaYSy_mJqlQQnmhVJJIRsXd0</a>

#### Change:

Description:	Report Created with Report Status = DR
Date Change:	04/02/2002
Changed By:	EITMALEC
Description:	Report Status change from DR to DRV
Date Change:	04/02/2002
Changed By:	EITMALEC
Description:	Report Status change from DRV to DQA
Date Change:	04/02/2002
Changed By:	EIBRANDA
Description:	Report Status change from DQA to FR
Date Change:	05/31/2002
Changed By:	EIPCOLLI

#### Contact:

Contact Type:	Subject/Spiller
Potential RP:	False
Name:	Not Reported
Title:	Not Reported
Company:	MORANG-ROBINSON AUTO CO.
Address:	269 MAIN STREET
City,State:	BAR HARBOR,ME
Country:	USA
Zipcode:	04609
Phone/Ext:	/
Comments:	Not Reported

#### Primary Employee:



# MAP FINDINGS

## MORANG-ROBINSON AUTO CO., 269 MAIN STREET, BAR HARBOR, ME (Continued)

Primary Employee: True  
Name: TOM L MALECK

### File:

Spill Id: B-580-2001  
Date Created: 07/02/2002  
Created By: EICSTULT  
Date Modified: 03/10/2009  
Modified By: IMAGING  
File Num Sheets: 0  
Notes: Report scanned into the imaging system on 10-MAR-09.  
Reconcile Date: 07/02/2002  
File Reconciled By: Not Reported

### Media Affected:

Medium: None

### Log:

Spill Void Flag: False  
Spill Office: Bangor  
Spill Off Sequence: 580  
Spill Year: 2001  
Create Date: 04/02/2002  
Created By: EITMALEC  
Modify Date: 04/02/2002  
Modify By: EITMALEC  
Log Spill Type: Non-Oil, Non-Hazardous Incident  
Log Spill Datetime: Not Reported  
Spill Time Unk: True  
Spill Dt Unknown: True  
Log Rep Dt Tm: 10/12/2001  
Log Rep Prod Cd: 00  
Log Rep Prod: NONE  
Log Emp Name: TOM L MALECK  
Location: Morang-Robinson Auto Co. 269 Main Street Bar Harbor, Maine  
Log Location Town: BAR HARBOR  
Log Tank Involved: Underground Tank(s) Involved  
Notes: Complaint of various UG tanks in Bar Harbor at Morang-Robinson and near the Main Street Restaurant.

### Material Recovered:

Material Recovered Type: Not Reported  
Material Recovered: Not Reported  
Material Amount: Not Reported  
Material Units: Not Reported  
Material Amt Qualifier: Not Reported  
Recovery Method: None

MAP FINDINGS

**MORANG-ROBINSON AUTO CO., 269 MAIN STREET, BAR HARBOR, ME (Continued)**

**Spill Point:**

**Product:**

Product Code: NONE  
 Product Other: Not Reported  
 Product Amt: Not Reported  
 Product Amt Unit: Not Reported  
 Product Amt Qualifier: Not Reported  
 Primary Product: True

MORANG ROBINSON AUTO CO 269 MAIN ST, BAR HARBOR, ME,			1028418623
▲ B19	WNW <1/10	(175 ft. / 0.033 mi.)	Other Ascertainable Records
	6 ft. Higher Elevation	52 ft. Above Sea Level	

**Worksheet:**

**UST FINDER: Other Ascertainable Records**

Object ID: 627994  
 Facility ID: ME3523  
 Name: MORANG ROBINSON AUTO CO  
 Address: 269 MAIN ST  
 City,State,Zip: BAR HARBOR, ME  
 Address Match Type: PointAddress  
 Open USTs: 0  
 Closed USTs: 2  
 TOS USTs: 0  
 Population 1500ft: 811  
 Private Wells 1500ft: 31  
 Within 100yr Floodplain: No  
 Land Use: Developed, Medium Intensity  
 Within SPA: No  
 SPA PWS Facility ID: Not Reported  
 SPA Water Type: Not Reported  
 SPA Facility Type: Not Reported  
 SPA HUC12: Not Reported  
 Within WHPA: No  
 WHPA PWS Facility ID: Not Reported  
 WHPA Water Type: Not Reported  
 WHPA Facility Type: Not Reported  
 WHPA HUC12: Not Reported  
 Facility Status: Closed UST(s)  
 Date of Last Inspection: Not Reported  
 EPA Region: 1  
 Tribe: Not Reported  
 Coordinate Source: Geocode

# MAP FINDINGS

## MORANG ROBINSON AUTO CO, 269 MAIN ST, BAR HARBOR, ME (Continued)

X Coord: -68.20384799999999  
Y Coord: 44.38559900000001  
Latitude: 44.385599  
Longitude: -68.203848

### UST FINDER:

Object ID: 684773  
Facility ID: ME3523  
Tank ID: ME3523\_1  
Tank Status: Closed  
Installation Date: 1972/06/01 16:00:00+00  
Removal Date: 1986/07/01 16:00:00+00  
Tank Capacity: 3000  
Substances: REGULAR GASOLINE  
Tank Wall Type: Not Reported

Object ID: 684774  
Facility ID: ME3523  
Tank ID: ME3523\_2  
Tank Status: Closed  
Installation Date: 1972/06/01 16:00:00+00  
Removal Date: 1986/07/01 16:00:00+00  
Tank Capacity: 6200  
Substances: UNLEADED GASOLINE  
Tank Wall Type: Not Reported

MORANG ROBINSON AUTO CO 269 MAIN ST, BAR HARBOR, ME,			1028415111
▲ B20	WNW <1/10	(175 ft. / 0.033 mi.)	Other Ascertainable Records
	6 ft. Higher Elevation	52 ft. Above Sea Level	

### Worksheet:

### UST FINDER: Other Ascertainable Records

Object ID: 627995  
Facility ID: ME10454  
Name: MORANG ROBINSON AUTO CO  
Address: 269 MAIN ST  
City,State,Zip: BAR HARBOR, ME  
Address Match Type: PointAddress  
Open USTs: 0  
Closed USTs: 1  
TOS USTs: 0  
Population 1500ft: 811  
Private Wells 1500ft: 31  
Within 100yr Floodplain: No  
Land Use: Developed, Medium Intensity  
Within SPA: No

# MAP FINDINGS

## MORANG ROBINSON AUTO CO, 269 MAIN ST, BAR HARBOR, ME (Continued)

SPA PWS Facility ID: Not Reported  
SPA Water Type: Not Reported  
SPA Facility Type: Not Reported  
SPA HUC12: Not Reported  
Within WHPA: No  
WHPA PWS Facility ID: Not Reported  
WHPA Water Type: Not Reported  
WHPA Facility Type: Not Reported  
WHPA HUC12: Not Reported  
Facility Status: Closed UST(s)  
Date of Last Inspection: Not Reported  
EPA Region: 1  
Tribe: Not Reported  
Coordinate Source: Geocode  
X Coord: -68.20384799999999  
Y Coord: 44.38559900000001  
Latitude: 44.385599  
Longitude: -68.203848

### UST FINDER:

Object ID: 684672  
Facility ID: ME10454  
Tank ID: ME10454\_3  
Tank Status: Closed  
Installation Date: 1969/10/01 16:00:01+00  
Removal Date: 1986/09/01 16:00:00+00  
Tank Capacity: 1000  
Substances: LEADED GASOLINE  
Tank Wall Type: Not Reported

21 ATLANTIC AVE CORP 21 ATLANTIC AVE, BAR HARBOR, ME, 04609			1020644758
◆ D21	NNE <1/10	(335 ft. / 0.063 mi.)	EDR Exclusive Records
	5 ft. Lower Elevation	41 ft. Above Sea Level	

### Worksheet:

### EDR Hist Auto: EDR Exclusive Records

Year: Name: / Type:  
2004: 21 ATLANTIC AVE CORP / Gasoline Service Stations  
2005: 21 ATLANTIC AVE CORP / Gasoline Service Stations  
2006: 21 ATLANTIC AVE CORP / Gasoline Service Stations  
2007: 21 ATLANTIC AVE CORP / Gasoline Service Stations

SEWAGE 21 ATLANTIC AVENUE, BAR HARBOR, ME,	S123693014
---	------------

# MAP FINDINGS

◆ D22	NNE <1/10	(335 ft. / 0.063 mi.)	Lists of state and tribal leaking storage tanks Records of Emergency Release Reports
	5 ft. Lower Elevation	41 ft. Above Sea Level	

## Worksheet:

## LAST: Records of Emergency Release Reports

### Event:

Name: SMALL LEAK IN BASEMENT  
 Address: 21 ATLANTIC AVENUE  
 City,State,Zip: BAR HARBOR, ME  
 Spill Number: B-288-2018  
 Inc Tank Code: A  
 Inc Tank: Above Ground Tank(s) Involved  
 Removal Flag: False  
 UST registered flag: True  
 AST inside flag: True  
 Create Date: 05/14/2018  
 Create By: EIJALLEY  
 Modify Date: 01/31/2019  
 Modify By: 01/31/2019  
 Report Status Code: FR  
 Report Status: Final Report  
 Spill Datetime: Not Reported  
 Spill Date Unknown: True  
 Spill Time Unknown: True  
 Number of wells at risk: 0  
 Number of wells impacted: 0  
 DTREE completed flag: False  
 MCD Value: 9030  
 Further response action: False  
 Spill Type Code: O  
 Spill Type: Oil Incident  
 Reporter Type Code: 6  
 Reporter Type: Contractor/Consultant  
 Detection Method Code: L  
 Detection Method: Visual Product  
 Inc Location Code: MF  
 Inc Location: Residential - Multi Family  
 Inc Source Code: TA  
 Inc Source: Storage Unit - Aboveground Storage Tank  
 Spill Cause Code: 07  
 Spill Cause: Mechanical Failure - Valve  
 Material Disposal Info: Dead River Company disposed of speedi-dri.

## MAP FINDINGS

### SEWAGE, 21 ATLANTIC AVENUE, BAR HARBOR, ME (Continued)

Click Here for LAST Document Search:

[https://docuware.maine.gov/DocuWare/Platform/WebClient/Client/Search?sed=1330e788-6665-4952-b4de-a1cb9005a49c&intgParams=ZXA9QS1FaGN5VWxKV09sT2wzUm5EdGp4REItOFhsaS1VYmw1VUVFa29McDVZU1NHYYVlxedJjV0xSM0pIT3AyQW1LRjAmcD1TUkxWJnNIZD0xMzMwZTc4OC02NjY1LTQ5NTltYjRkZS1hMWNIOTAwNWE0OWM1&\\_auth=qzeVmhlGgAhvjYofy0N8chDoMj79QCdmoiVTyOvFosqfZK-jO4AArv60f8Ja4f6VQdydRWKYJK1I-GTRA-fJVxyieOLixWAAcCau6ftqbXY9HgCANI6qJyHnHyHAM-A1ibuiQxmHGiGh1jZdextrc9ws1UQmDH73yZcptyOnK8fXi4rTVVFcd9s454I\\_lv2f4eAWPTWZVYIM88BDazGPfbcYVDG\\_prKcRPYqWox73DKgP8IAfEne2QZuV6hIxitBYqtbmPNJW5tV466oyKuZrm7pl95VyO8\\_qTABieLs3PIPKLUEu-WP-UxkHdoQ57nWbcYFDrGmp-tp3uLsD5FR28eldmaoHZFXaiyCCvoqByApyJfJtKJGprgXvX0V6zYL92v0RLcVH-q0RwtaNTjPpP1Os3cU6bcGzJ2W2t6-JuFpQUS7pl0ilPvUsrEm48ZqhCG5VYtEnQAKFD4Z7yJvszaYSy\\_mJlQlQnrmhVJJIRsXd0](https://docuware.maine.gov/DocuWare/Platform/WebClient/Client/Search?sed=1330e788-6665-4952-b4de-a1cb9005a49c&intgParams=ZXA9QS1FaGN5VWxKV09sT2wzUm5EdGp4REItOFhsaS1VYmw1VUVFa29McDVZU1NHYYVlxedJjV0xSM0pIT3AyQW1LRjAmcD1TUkxWJnNIZD0xMzMwZTc4OC02NjY1LTQ5NTltYjRkZS1hMWNIOTAwNWE0OWM1&_auth=qzeVmhlGgAhvjYofy0N8chDoMj79QCdmoiVTyOvFosqfZK-jO4AArv60f8Ja4f6VQdydRWKYJK1I-GTRA-fJVxyieOLixWAAcCau6ftqbXY9HgCANI6qJyHnHyHAM-A1ibuiQxmHGiGh1jZdextrc9ws1UQmDH73yZcptyOnK8fXi4rTVVFcd9s454I_lv2f4eAWPTWZVYIM88BDazGPfbcYVDG_prKcRPYqWox73DKgP8IAfEne2QZuV6hIxitBYqtbmPNJW5tV466oyKuZrm7pl95VyO8_qTABieLs3PIPKLUEu-WP-UxkHdoQ57nWbcYFDrGmp-tp3uLsD5FR28eldmaoHZFXaiyCCvoqByApyJfJtKJGprgXvX0V6zYL92v0RLcVH-q0RwtaNTjPpP1Os3cU6bcGzJ2W2t6-JuFpQUS7pl0ilPvUsrEm48ZqhCG5VYtEnQAKFD4Z7yJvszaYSy_mJlQlQnrmhVJJIRsXd0)

#### Change:

Description:	Report Status change from DR to DRV
Date Change:	05/29/2018
Changed By:	EIJSELLE
Description:	Report Status change from DRV to FR
Date Change:	01/31/2019
Changed By:	EIRSHANN
Description:	Report Created with Report Status = DR
Date Change:	05/14/2018
Changed By:	EIJALLEY

#### Contact:

Contact Type:	Subject/Spiller
Potential RP:	True
Name:	Not Reported
Title:	Not Reported
Company:	SNELL HOUSE
Address:	21 ATLANTIC AVENUE
City,State:	BAR HARBOR,ME
Country:	USA
Zipcode:	04609
Phone/Ext:	/
Comments:	Not Reported

#### Primary Employee:

Primary Employee:	True
Name:	JOHN M SELLECK

#### Media Affected:

Medium:	Interior Surface
---------	------------------

#### Log:

Spill Void Flag:	False
Spill Office:	Bangor
Spill Off Sequence:	288
Spill Year:	2018
Create Date:	05/14/2018
Created By:	EIJALLEY

# MAP FINDINGS

## SEWAGE, 21 ATLANTIC AVENUE, BAR HARBOR, ME (Continued)

Modify Date:	05/14/2018
Modify By:	EIJSELLE
Log Spill Type:	Oil Incident
Log Spill Datetime:	Not Reported
Spill Time Unk:	False
Spill Dt Unknown:	False
Log Rep Dt Tm:	05/11/2018
Log Rep Prod Cd:	02
Log Rep Prod:	#2 FUEL OIL
Log Emp Name:	JOHN M SELLECK
Location:	21 Atlantic Avenue
Log Location Town:	BAR HARBOR
Log Tank Involved:	Above Ground Tank(s) Involved
Notes:	1-3 gallons onto concrete in the basement.

### Material Recovered:

Material Recovered Type:	OM
Material Recovered:	Other Material
Material Amount:	75
Material Units:	lbs.
Material Amt Qualifier:	ESTIMATE

### Spill Point:

Recovery Method:	Sorbents
------------------	----------

### Product:

Product Code:	#2 FUEL OIL
Product Other:	Not Reported
Product Amt:	2
Product Amt Unit:	gals.
Product Amt Qualifier:	ESTIMATE
Primary Product:	True

### SPILLS:

#### Event:

Name:	SEWAGE
Address:	21 ATLANTIC AVENUE
City,State,Zip:	BAR HARBOR, ME
Spill Number:	B-264-2019
Inc Tank Code:	N
Inc Tank:	None
Removal Flag:	False
Ust Registered Flag:	True
Ast Inside Flag:	False
Create Date:	05/13/2019
Create By:	EIJALLEY

## MAP FINDINGS

### SEWAGE, 21 ATLANTIC AVENUE, BAR HARBOR, ME (Continued)

Modify Date:	04/25/2024
Modify By:	SPILLS
Report Status:	FR
Report Status:	Final Report
Actual Spill Datetime:	Not Reported
Actual Spill Date Unknown:	True
Actual Spill Time Unknown:	True
Number Wells At Risk:	0
Number Wells Impacted:	0
Dtree Completed Flag:	False
MCD Value:	9030
Further Response Action:	False
Spill Type Code:	I
Spill Type:	Non-Oil, Non-Hazardous Incident
Reporter Type Code:	3
Reporter Type:	Citizen Complaint
Detection Method Code:	I
Detection Method:	Other
Inc Location Code:	MF
Inc Location:	Residential - Multi Family
Inc Source Code:	NO
Inc Source:	No Source
Spill Cause Code:	00
Spill Cause:	Other - No Cause
Material Disposal Info:	none
Click Here for SPILLS Document Search:	<a href="https://docuware.maine.gov/DocuWare/Platform/WebClient/Client/Search?sed=1330e788-6665-4952-b4de-a1cb9005a49c&amp;intgParams=ZXA9QS1FaGN5VWxKV09sT2wzUm5EdGp4REItOFhsaS1VYmw1VUVFa29McDVZU1NHYYVlxeDJjV0xSM0pIT3AyQW1LRjAmcD1TUkxWJnNIZD0xMzMwZTc4OC02NjY1LTQ5NTltYjRkZS1hMWNiOTAwNWE0OWM1&amp;_auth=qzeVmhlGgAhvjYofy0N8chDoMj79QCdmoiVTyOvFosqfZK-jO4AArv60f8Ja4f6VQdydRWKYJK1I-GTRA-fJVxyieOLixWAAcCau6ftqbXY9HgCANI6qJyHnHyHAM-A1ibuiQxmHGiGh1jZdextrc9ws1UQmDH73yZcptpyOnK8fXi4rTVVFcq9s454I_lV2f4eAWPTWZVYIM88B DazGPfbcYVDG_prKcRPYqWox73DKgP8IAfEne2QZuV6hIxitBYqtbmPNJW5tV466oyKuZrm7pl95VyO8_qTABieLs3PIPKLUEu-WP-UxkHdoQ57nWbcYFDrGmp-tp3uLsD5FR28eldmaoHZFXaiyCCvoqByApyJfJtKJGprgXvX0V6zYL92v0RLcVHx-q0RwtaNTjPpP1Os3cU6bcGzJ2W2t6-JuFpQUS7pl0ilPvUsrEm48ZqhCG5VYtEnQAKFD4Z7yJvszaYSy_mJqlQQnmhVJJIRsXd0">https://docuware.maine.gov/DocuWare/Platform/WebClient/Client/Search?sed=1330e788-6665-4952-b4de-a1cb9005a49c&amp;intgParams=ZXA9QS1FaGN5VWxKV09sT2wzUm5EdGp4REItOFhsaS1VYmw1VUVFa29McDVZU1NHYYVlxeDJjV0xSM0pIT3AyQW1LRjAmcD1TUkxWJnNIZD0xMzMwZTc4OC02NjY1LTQ5NTltYjRkZS1hMWNiOTAwNWE0OWM1&amp;_auth=qzeVmhlGgAhvjYofy0N8chDoMj79QCdmoiVTyOvFosqfZK-jO4AArv60f8Ja4f6VQdydRWKYJK1I-GTRA-fJVxyieOLixWAAcCau6ftqbXY9HgCANI6qJyHnHyHAM-A1ibuiQxmHGiGh1jZdextrc9ws1UQmDH73yZcptpyOnK8fXi4rTVVFcq9s454I_lV2f4eAWPTWZVYIM88B DazGPfbcYVDG_prKcRPYqWox73DKgP8IAfEne2QZuV6hIxitBYqtbmPNJW5tV466oyKuZrm7pl95VyO8_qTABieLs3PIPKLUEu-WP-UxkHdoQ57nWbcYFDrGmp-tp3uLsD5FR28eldmaoHZFXaiyCCvoqByApyJfJtKJGprgXvX0V6zYL92v0RLcVHx-q0RwtaNTjPpP1Os3cU6bcGzJ2W2t6-JuFpQUS7pl0ilPvUsrEm48ZqhCG5VYtEnQAKFD4Z7yJvszaYSy_mJqlQQnmhVJJIRsXd0</a>

#### Change:

Description:	Report Created with Report Status = DR
Date Change:	05/13/2019
Changed By:	EIJALLEY
Description:	Report Status change from DR to DRV
Date Change:	05/16/2019
Changed By:	EIJSELLE
Description:	Report Status change from DRV to FR
Date Change:	04/25/2024
Changed By:	SOM\Paul.R.Nichols

#### Contact:

Contact Type:	Subject/Spiller
Potential RP:	True



# MAP FINDINGS

## SEWAGE, 21 ATLANTIC AVENUE, BAR HARBOR, ME (Continued)

Name: NONE  
 Title: Not Reported  
 Company: Not Reported  
 Address: Not Reported  
 City,State: ,  
 Country: USA  
 Zipcode: Not Reported  
 Phone/Ext: /  
 Comments: Not Reported

### Primary Employee:

Primary Employee: True  
 Name: JOHN M SELLECK

### Media Affected:

Medium: None

### Log:

Spill Void Flag: False  
 Spill Office: Bangor  
 Spill Off Sequence: 264  
 Spill Year: 2019  
 Create Date: 05/13/2019  
 Created By: EIJALLEY  
 Modify Date: 04/25/2024  
 Modify By: SPILLS  
 Log Spill Type: Non-Oil, Non-Hazardous Incident  
 Log Spill Datetime: Not Reported  
 Spill Time Unk: False  
 Spill Dt Unknown: False  
 Log Rep Dt Tm: 05/06/2019  
 Log Rep Prod Cd: 00  
 Log Rep Prod: NONE  
 Log Emp Name: JOHN M SELLECK  
 Location: 21 ATLANTIC AVENUE  
 Log Location Town: BAR HARBOR  
 Log Tank Involved: None  
 Notes: Sewer pipe broke in basement, no oil found.

### Material Recovered:

Material Recovered Type: NO  
 Material Recovered: None  
 Material Amount: 0  
 Material Units: gals.  
 Material Amt Qualifier: ESTIMATE  
 Recovery Method: Not Reported

MAP FINDINGS

SEWAGE, 21 ATLANTIC AVENUE, BAR HARBOR, ME (Continued)

Spill Point:

Product:

Product Code: NONE  
 Product Other: Not Reported  
 Product Amt: Not Reported  
 Product Amt Unit: Not Reported  
 Product Amt Qualifier: Not Reported  
 Primary Product: True

A B & J R HODGKINS INC 57 SCHOOL ST, BAR HARBOR, ME,			1028416214
▲ 23	WSW 1/10 - 1/3	(586 ft. / 0.111 mi.)	Other Ascertainable Records
	Equal Elevation	46 ft. Above Sea Level	

Worksheet:

UST FINDER: Other Ascertainable Records

Object ID: 627989  
 Facility ID: ME1372  
 Name: A B & J R HODGKINS INC  
 Address: 57 SCHOOL ST  
 City,State,Zip: BAR HARBOR, ME  
 Address Match Type: StreetAddress  
 Open USTs: 0  
 Closed USTs: 1  
 TOS USTs: 0  
 Population 1500ft: 828  
 Private Wells 1500ft: 34  
 Within 100yr Floodplain: No  
 Land Use: Developed, Medium Intensity  
 Within SPA: No  
 SPA PWS Facility ID: Not Reported  
 SPA Water Type: Not Reported  
 SPA Facility Type: Not Reported  
 SPA HUC12: Not Reported  
 Within WHPA: No  
 WHPA PWS Facility ID: Not Reported  
 WHPA Water Type: Not Reported  
 WHPA Facility Type: Not Reported  
 WHPA HUC12: Not Reported  
 Facility Status: Closed UST(s)  
 Date of Last Inspection: Not Reported  
 EPA Region: 1  
 Tribe: Not Reported  
 Coordinate Source: Geocode

# MAP FINDINGS

## A B & J R HODGKINS INC, 57 SCHOOL ST, BAR HARBOR, ME (Continued)

X Coord: -68.2054689999999  
Y Coord: 44.383875  
Latitude: 44.383875  
Longitude: -68.205469

### UST FINDER:

Object ID: 680336  
Facility ID: ME1372  
Tank ID: ME1372\_1  
Tank Status: Closed  
Installation Date: 1965/06/01 16:00:01+00  
Removal Date: 1990/04/01 15:59:59+00  
Tank Capacity: 1000  
Substances: UNLEADED GASOLINE  
Tank Wall Type: Not Reported

BAR HARBOR LAUNDRY CO 1 PINEO COURT, BAR HARBOR, ME,			S126090054
▲ 24	NW 1/10 - 1/3	(644 ft. / 0.122 mi.)	Lists of state- and tribal hazardous waste facilities Local Lists of Hazardous waste / Contaminated Sites
	13 ft. Higher Elevation	59 ft. Above Sea Level	

### Worksheet:

### SHWS: Lists of state- and tribal hazardous waste facilities

Name: BAR HARBOR LAUNDRY CO  
Address: 1 PINEO COURT  
City,State,Zip: BAR HARBOR, ME  
Facility ID: REM02639  
**Facility Status: COMPLAINT INVESTIGATED**  
Program Type: UNCONTROLLED SITES  
Lat/Long: 44.38708558 / -68.20423262  
IC: FALSE  
Alias: Not Reported  
Acres: Not Reported  
Sub Status: UNSUBSTANTIATED  
Status Date: 08/02/2016

### ALLSITES:

Name: BAR HARBOR LAUNDRY CO  
Address: 1 PINEO COURT  
City,State,Zip: BAR HARBOR, ME  
Status: COMPLAINT INVESTIGATED  
Program Type: UNCONTROLLED SITES  
Lat/Long: 44.38708558 / -68.20423262  
Institutional Control?: FALSE  
Alias: Not Reported  
Acres: Not Reported

# MAP FINDINGS

## BAR HARBOR LAUNDRY CO, 1 PINEO COURT, BAR HARBOR, ME (Continued)

Sub Status: UNSUBSTANTIATED  
Status Date: 08/02/2016

WOODLAND SHOPPING CENTER (WOODLAND FOOD MART) RT 1, BAILEYVILLE, ME,			S106796439
▲ H25	NW 1/10 - 1/3	(1080 ft. / 0.205 mi.)	Lists of state and tribal leaking storage tanks
	18 ft. Higher Elevation	64 ft. Above Sea Level	

### Worksheet:

### LUST: Lists of state and tribal leaking storage tanks

#### Event:

Name: WOODLAND SHOPPING CENTER (WOODLAND FOOD MART)  
Address: RT 1  
City,State,Zip: BAILEYVILLE, ME  
Spill Number: B-509-2000  
Spill Cause: Other - No Cause  
Spill Type: Non-Oil, Non-Hazardous Incident  
Inc Tank: Underground Tank(s) Involved  
Removal Flag: False  
UST Registered Flag: False  
MCD Value: 29030  
Create Date: 12/07/2001  
Create By: SPILLS  
Modify Date: 04/08/2002  
Modify By: EIPCOLLI  
Report Status: Final Report  
Actual Spill Datetime: Not Reported  
Actual Spill Date Unknown: True  
Number Wells At Risk: 0  
Number Wells Impacted: 0  
Dtree Completed Flag: False  
Further Response Action: False  
Reporter Type: Contractor/Consultant  
Detection Method: Tank and/or Piping Removal  
Inc Location: Business - Commercial  
Inc Source: No Source  
Material Disposal Info: Not Reported  
Click Here for LUST Document Search: [https://docuware.maine.gov/DocuWare/Platform/WebClient/Client/Search?sed=1330e788-6665-4952-b4de-a1cb9005a49c&intgParams=ZXA9QS1FaGN5VWxKV09sT2wzUm5EdGp4RElTOFhsaS1VYmw1VUVFa29McDVZU1NHYYIxeDJjV0xSM0pIT3AyQW1LRjAmcD1TUkxWJnNIZD0xMzMwZTc4OC02NjY1LTQ5NTItYjRkZS1hMWVNiOTAwNWE0OWM1&\\_auth=qzeVmhlGgAhvjYofy0N8chDoMj79QCdmoiVTyOvFosqfZK-jO4AArv60f8Ja4f6VQdydRWKYJK1I-GTRA-fJVxyieOLixWAAcCau6ftqbXY9HgCANI6qJyHnHyHAM-A1ibuiQxmHGiGh1jZdextrc9ws1UQmDH73yZcptpyOnK8fXi4rTVVFcqd9s454I\\_iv2f4eAWPTWZVYIM88BDazGPfbcYVDG\\_prKcRPYqWox73DKgP8IAfEne2QZuV6hlxitBYqtbmPNJW5tV466oyKuZrm7pl95VyO8\\_qTABieLs3PIPKLUEu-WP-UxkHdoQ57nWbcYFDrGmp-tp3uLsD5FR28eldmaoHZFXaiyCCvoqByApyJfJtKJGprgXvX0V6zYL92vORLcVhX-q0RwtaNTjPpP1Os3cU6bcGzJ2W2t6-JuFpQUS7pl0ilPvUsrEm48ZqhCG5VYtEnQAKFD4Z7yJvszaYSy\\_mJqIQQnmhVJJIRsXd0](https://docuware.maine.gov/DocuWare/Platform/WebClient/Client/Search?sed=1330e788-6665-4952-b4de-a1cb9005a49c&intgParams=ZXA9QS1FaGN5VWxKV09sT2wzUm5EdGp4RElTOFhsaS1VYmw1VUVFa29McDVZU1NHYYIxeDJjV0xSM0pIT3AyQW1LRjAmcD1TUkxWJnNIZD0xMzMwZTc4OC02NjY1LTQ5NTItYjRkZS1hMWVNiOTAwNWE0OWM1&_auth=qzeVmhlGgAhvjYofy0N8chDoMj79QCdmoiVTyOvFosqfZK-jO4AArv60f8Ja4f6VQdydRWKYJK1I-GTRA-fJVxyieOLixWAAcCau6ftqbXY9HgCANI6qJyHnHyHAM-A1ibuiQxmHGiGh1jZdextrc9ws1UQmDH73yZcptpyOnK8fXi4rTVVFcqd9s454I_iv2f4eAWPTWZVYIM88BDazGPfbcYVDG_prKcRPYqWox73DKgP8IAfEne2QZuV6hlxitBYqtbmPNJW5tV466oyKuZrm7pl95VyO8_qTABieLs3PIPKLUEu-WP-UxkHdoQ57nWbcYFDrGmp-tp3uLsD5FR28eldmaoHZFXaiyCCvoqByApyJfJtKJGprgXvX0V6zYL92vORLcVhX-q0RwtaNTjPpP1Os3cU6bcGzJ2W2t6-JuFpQUS7pl0ilPvUsrEm48ZqhCG5VYtEnQAKFD4Z7yJvszaYSy_mJqIQQnmhVJJIRsXd0)

# MAP FINDINGS

## WOODLAND SHOPPING CENTER (WOODLAND FOOD MART), RT 1, BAILEYVILLE, ME (Continued)

### Change:

Description:	Not Reported
Date Change:	04/08/2002
Changed By:	eipcolli
Description:	Not Reported
Date Change:	01/28/2002
Changed By:	eitgalla
Description:	Report Created with Report Status = FR
Date Change:	12/07/2001
Changed By:	SPILLS

### Contact:

Contact Type:	Subject/Spiller
Potential RP:	False
Name:	Not Reported
Title:	Not Reported
Company:	WOODLAND SHOPPING CENTER (WOODLAND FOOD MART)
Address:	RT 1
City,State:	BAILEYVILLE,ME
Country:	Not Reported
Zipcode:	04694
Phone/Ext:	/
Comments:	Not Reported

### Primary Employee:

Primary Employee:	True
Name:	THOMAS VARNEY

### File:

Spill Id:	B-509-2000
Date Created:	05/01/2002
Created By:	EIMMASON
Date Modified:	02/06/2009
Modified By:	IMAGING
File Num Sheets:	0
Notes:	Report scanned into the imaging system on 06-FEB-09.
Reconcile Date:	05/01/2002
File Reconciled By:	Not Reported

### Media Affected:

Medium:	None
---------	------

### Log:

Spill Void Flag:	False
Spill Office:	Bangor

# MAP FINDINGS

## WOODLAND SHOPPING CENTER (WOODLAND FOOD MART), RT 1, BAILEYVILLE, ME (Continued)

Spill Off Sequence: 509  
 Spill Year: 2000  
 Create Date: 12/07/2001  
 Created By: SPILLS  
 Modify Date: 12/07/2001  
 Modify By: SPILLS  
 Log Spill Type: Non-Oil, Non-Hazardous Incident  
 Log Spill Datetime: Not Reported  
 Spill Time Unk: True  
 Spill Dt Unknown: True  
 Log Rep Dt Tm: 09/19/2000  
 Log Rep Prod Cd: 00  
 Log Rep Prod: NONE  
 Log Emp Name: THOMAS VARNEY  
 Location: Not Reported  
 Log Location Town: BAILEYVILLE  
 Log Tank Involved: Underground Tank(s) Involved  
 Notes: Not Reported

### Material Recovered:

Material Recovered Type: NO  
 Material Recovered: None  
 Material Amount: 0  
 Material Units: gals.  
 Material Amt Qualifier: ACTUAL  
 Recovery Method: None

### Spill Point:

### Product:

Product Code: NONE  
 Product Other: Not Reported  
 Product Amt: 0  
 Product Amt Unit: gals.  
 Product Amt Qualifier: ACTUAL  
 Primary Product: True

### Event:

Name: WOODLAND SHOPPING CENTER (WOODLAND FOOD MART)  
 Address: RT 1  
 City,State,Zip: BAILEYVILLE, ME  
 Spill Number: B-509-2000  
 Spill Cause: Other - No Cause  
 Spill Type: Non-Oil, Non-Hazardous Incident  
 Inc Tank: Underground Tank(s) Involved  
 Removal Flag: False  
 UST Registered Flag: True

## MAP FINDINGS

### WOODLAND SHOPPING CENTER (WOODLAND FOOD MART), RT 1, BAILEYVILLE, ME (Continued)

MCD Value:	29030
Create Date:	12/07/2001
Create By:	SPILLS
Modify Date:	04/08/2002
Modify By:	EIPCOLLI
Report Status:	Final Report
Actual Spill Datetime:	Not Reported
Actual Spill Date Unknown:	True
Number Wells At Risk:	0
Number Wells Impacted:	0
Dtree Completed Flag:	False
Further Response Action:	False
Reporter Type:	Contractor/Consultant
Detection Method:	Tank and/or Piping Removal
Inc Location:	Business - Commercial
Inc Source:	No Source
Material Disposal Info:	Not Reported
Click Here for LUST Document Search:	<a href="https://docuware.maine.gov/DocuWare/Platform/WebClient/Client/Search?sed=1330e788-6665-4952-b4de-a1cb9005a49c&amp;intgParams=ZXA9QS1FaGN5VWxKV09sT2wzUm5EdGp4REItOFhsaS1VYmw1VUVFa29McDVZU1NHYYVlxedJjV0xSM0pIT3AyQW1LRjAmcD1TUkxWJnNIZD0xMzMwZTc4OC02NjY1LTQ5NTltYjRkZS1hMWNiOTAwNWE0OWM1&amp;_auth=qzeVmhlGgAhvjYofy0N8chDoMj79QCdmoiVTyOvFosqfZK-jO4AArv60f8Ja4f6VQdydRWKYJK1I-GTRA-fJVxyieOLixWAAcCau6ftqbXY9HgCANI6qJyHnHyHAM-A1ibuiQxmHGiGh1jZdextrc9ws1UQmDH73yZcptpyOnK8fXi4rTVVFcqd9s454I_lV2f4eAWPTWZVYIM88B DazGPfbcYVDG_prKcRPYqWox73DKgP8IAfEne2QZuV6hIxitBYqtbmPNJW5tV466oyKuZrm7pl95VyO8_qTABieLs3PIPKLUEu-WP-UxkHdoQ57nWbcYFDrGmp-tp3uLsD5FR28eldmaoHZFXaiyCCvoqByApyJfJtKJGprgXvX0V6zYL92v0RLcVhX-q0RwtaNTjPpP1Os3cU6bcGzJ2W2t6-JuFpQUS7pl0ilPvUsrEm48ZqhCG5VYtEnQAKFD4Z7yJvszaYSy_mJqlQQnmhVJJIRsXd0">https://docuware.maine.gov/DocuWare/Platform/WebClient/Client/Search?sed=1330e788-6665-4952-b4de-a1cb9005a49c&amp;intgParams=ZXA9QS1FaGN5VWxKV09sT2wzUm5EdGp4REItOFhsaS1VYmw1VUVFa29McDVZU1NHYYVlxedJjV0xSM0pIT3AyQW1LRjAmcD1TUkxWJnNIZD0xMzMwZTc4OC02NjY1LTQ5NTltYjRkZS1hMWNiOTAwNWE0OWM1&amp;_auth=qzeVmhlGgAhvjYofy0N8chDoMj79QCdmoiVTyOvFosqfZK-jO4AArv60f8Ja4f6VQdydRWKYJK1I-GTRA-fJVxyieOLixWAAcCau6ftqbXY9HgCANI6qJyHnHyHAM-A1ibuiQxmHGiGh1jZdextrc9ws1UQmDH73yZcptpyOnK8fXi4rTVVFcqd9s454I_lV2f4eAWPTWZVYIM88B DazGPfbcYVDG_prKcRPYqWox73DKgP8IAfEne2QZuV6hIxitBYqtbmPNJW5tV466oyKuZrm7pl95VyO8_qTABieLs3PIPKLUEu-WP-UxkHdoQ57nWbcYFDrGmp-tp3uLsD5FR28eldmaoHZFXaiyCCvoqByApyJfJtKJGprgXvX0V6zYL92v0RLcVhX-q0RwtaNTjPpP1Os3cU6bcGzJ2W2t6-JuFpQUS7pl0ilPvUsrEm48ZqhCG5VYtEnQAKFD4Z7yJvszaYSy_mJqlQQnmhVJJIRsXd0</a>

#### Change:

Description:	Not Reported
Date Change:	04/08/2002
Changed By:	eipcolli
Description:	Not Reported
Date Change:	01/28/2002
Changed By:	eitgalla
Description:	Report Created with Report Status = FR
Date Change:	12/07/2001
Changed By:	SPILLS

#### Contact:

Contact Type:	Subject/Spiller
Potential RP:	False
Name:	Not Reported
Title:	Not Reported
Company:	WOODLAND SHOPPING CENTER (WOODLAND FOOD MART)
Address:	RT 1
City,State:	BAILEYVILLE,ME
Country:	Not Reported
Zipcode:	04694
Phone/Ext:	/

MAP FINDINGS
--------------

**WOODLAND SHOPPING CENTER (WOODLAND FOOD MART), RT 1, BAILEYVILLE, ME (Continued)**

Comments: Not Reported

**Primary Employee:**

Primary Employee: True  
Name: THOMAS VARNEY

**File:**

Spill Id: B-509-2000  
Date Created: 05/01/2002  
Created By: EIMMASON  
Date Modified: 02/06/2009  
Modified By: IMAGING  
File Num Sheets: 0  
Notes: Report scanned into the imaging system on 06-FEB-09.  
Reconcile Date: 05/01/2002  
File Reconciled By: Not Reported

**Media Affected:**

Medium: None

**Log:**

Spill Void Flag: False  
Spill Office: Bangor  
Spill Off Sequence: 509  
Spill Year: 2000  
Create Date: 12/07/2001  
Created By: SPILLS  
Modify Date: 12/07/2001  
Modify By: SPILLS  
Log Spill Type: Non-Oil, Non-Hazardous Incident  
Log Spill Datetime: Not Reported  
Spill Time Unk: True  
Spill Dt Unknown: True  
Log Rep Dt Tm: 09/19/2000  
Log Rep Prod Cd: 00  
Log Rep Prod: NONE  
Log Emp Name: THOMAS VARNEY  
Location: Not Reported  
Log Location Town: BAILEYVILLE  
Log Tank Involved: Underground Tank(s) Involved  
Notes: Not Reported

**Material Recovered:**

Material Recovered Type: NO  
Material Recovered: None  
Material Amount: 0  
Material Units: gals.



# MAP FINDINGS

## WOODLAND SHOPPING CENTER (WOODLAND FOOD MART), RT 1, BAILEYVILLE, ME (Continued)

Material Amt Qualifier: ACTUAL

Recovery Method: None

### Spill Point:

### Product:

Product Code: NONE  
Product Other: Not Reported  
Product Amt: 0  
Product Amt Unit: gals.  
Product Amt Qualifier: ACTUAL  
Primary Product: True

Not Reported, BAR HARBOR, ME, S109801208		
▲ H26	NW 1/10 - 1/3 (1080 ft. / 0.205 mi.)	Lists of state and tribal leaking storage tanks
	18 ft. Higher Elevation 64 ft. Above Sea Level	

### Worksheet:

## LUST: Lists of state and tribal leaking storage tanks

### Event:

Name: Not Reported  
Address: Not Reported  
City,State,Zip: BAR HARBOR, ME  
Spill Number: B-50-1990  
Spill Cause: Other - No Cause  
Spill Type: Non-Oil, Non-Hazardous Incident  
Inc Tank: Underground Tank(s) Involved  
Removal Flag: False  
UST Registered Flag: False  
MCD Value: 9030  
Create Date: 12/07/2001  
Create By: SPILLS  
Modify Date: 12/07/2001  
Modify By: SPILLS  
Report Status: Final Report  
Actual Spill Datetime: Not Reported  
Actual Spill Date Unknown: True  
Number Wells At Risk: 0  
Number Wells Impacted: 0  
Dtree Completed Flag: False  
Further Response Action: False  
Reporter Type: Subject/Spiller  
Detection Method: Other

## MAP FINDINGS

### , Not Reported, BAR HARBOR, ME (Continued)

Inc Location:	Government, Municipal or Religious Facility
Inc Source:	Not Reported
Material Disposal Info:	Not Reported
Click Here for LUST Document Search:	<a href="https://docuware.maine.gov/DocuWare/Platform/WebClient/Client/Search?sed=1330e788-6665-4952-b4de-a1cb9005a49c&amp;intgParams=ZXA9QS1FaGN5VWxKV09sT2wzUm5EdGp4RElTOFhsaS1VYmw1VUUVFa29McDVZU1NHYVlxeDJjV0xSM0pIT3AyQW1LRjAmcD1TUkxWJnNIZD0xMzMwZTc4OC02NjY1LTQ5NTltYjRkZS1hMWNiOTAwNWE0OWM1&amp;_auth=qzeVmhlGgAhvjYofy0N8chDoMj79QCdmoiVTyOvFosqfZK-jO4AArv60f8Ja4f6VQdydRWKYJK1I-GTRA-fJVxyieOLixWAAcCau6ftqbXY9HgCANI6qJyHnHyHAM-A1ibuiQxmHGiGh1jZdextrc9ws1UQmDH73yZcptyOnK8fXi4rTVVFcd9s454I_lV2f4eAWPTWZVYIM88BDazGPfbcYVDG_prKcRPYqWox73DKgP8IAfEne2QZuV6hLxitBYqtbmPNJW5tV466oyKuZrm7pl95VyO8_qTABieLs3PIPKLUEu-WP-UxkHdoQ57nWbcYFDrGmp-tp3uLsD5FR28eldmaoHZFXaiyCCvoqByApyJfJtKJGprgXvX0V6zYL92v0RLcVHx-q0RwtaNTjPpP1Os3cU6bcGzJ2W2t6-JuFpQUS7pl0ilPvUsrEm48ZqhCG5VYtEnQAKFD4Z7yJvszaYSy_mJlQlQnrmhVJJIRsXd0">https://docuware.maine.gov/DocuWare/Platform/WebClient/Client/Search?sed=1330e788-6665-4952-b4de-a1cb9005a49c&amp;intgParams=ZXA9QS1FaGN5VWxKV09sT2wzUm5EdGp4RElTOFhsaS1VYmw1VUUVFa29McDVZU1NHYVlxeDJjV0xSM0pIT3AyQW1LRjAmcD1TUkxWJnNIZD0xMzMwZTc4OC02NjY1LTQ5NTltYjRkZS1hMWNiOTAwNWE0OWM1&amp;_auth=qzeVmhlGgAhvjYofy0N8chDoMj79QCdmoiVTyOvFosqfZK-jO4AArv60f8Ja4f6VQdydRWKYJK1I-GTRA-fJVxyieOLixWAAcCau6ftqbXY9HgCANI6qJyHnHyHAM-A1ibuiQxmHGiGh1jZdextrc9ws1UQmDH73yZcptyOnK8fXi4rTVVFcd9s454I_lV2f4eAWPTWZVYIM88BDazGPfbcYVDG_prKcRPYqWox73DKgP8IAfEne2QZuV6hLxitBYqtbmPNJW5tV466oyKuZrm7pl95VyO8_qTABieLs3PIPKLUEu-WP-UxkHdoQ57nWbcYFDrGmp-tp3uLsD5FR28eldmaoHZFXaiyCCvoqByApyJfJtKJGprgXvX0V6zYL92v0RLcVHx-q0RwtaNTjPpP1Os3cU6bcGzJ2W2t6-JuFpQUS7pl0ilPvUsrEm48ZqhCG5VYtEnQAKFD4Z7yJvszaYSy_mJlQlQnrmhVJJIRsXd0</a>

#### Change:

Description:	Report Created with Report Status = FR
Date Change:	12/07/2001
Changed By:	SPILLS

#### Contact:

Contact Type:	Subject/Spiller
Potential RP:	False
Name:	Not Reported
Title:	Not Reported
Company:	BAR HARBOR CONGREGATIONAL CHUR
Address:	MT. DESERT STREET
City,State:	BAR HARBOR,ME
Country:	Not Reported
Zipcode:	04609
Phone/Ext:	/
Comments:	Not Reported

#### Primary Employee:

Primary Employee:	True
Name:	CLEVE LECKEY

#### File:

Spill Id:	B-50-1990
Date Created:	12/31/2007
Created By:	IMAGING
Date Modified:	12/31/2007
Modified By:	IMAGING
File Num Sheets:	0
Notes:	Report scanned into the imaging system on 31-DEC-07.
Reconcile Date:	Not Reported
File Reconciled By:	Not Reported

#### Media Affected:

Medium:	None
---------	------

# MAP FINDINGS

## , Not Reported, BAR HARBOR, ME (Continued)

### Log:

Spill Void Flag: False  
 Spill Office: Bangor  
 Spill Off Sequence: 50  
 Spill Year: 1990  
 Create Date: 12/07/2001  
 Created By: SPILLS  
 Modify Date: 12/07/2001  
 Modify By: SPILLS  
 Log Spill Type: Non-Oil, Non-Hazardous Incident  
 Log Spill Datetime: Not Reported  
 Spill Time Unk: True  
 Spill Dt Unknown: True  
 Log Rep Dt Tm: 01/25/1990  
 Log Rep Prod Cd: 00  
 Log Rep Prod: NONE  
 Log Emp Name: CLEVE LECKEY  
 Location: Not Reported  
 Log Location Town: BAR HARBOR  
 Log Tank Involved: Underground Tank(s) Involved  
 Notes: Not Reported

### Material Recovered:

Material Recovered Type: Not Reported  
 Material Recovered: Not Reported  
 Material Amount: Not Reported  
 Material Units: Not Reported  
 Material Amt Qualifier: Not Reported  
 Recovery Method: None

### Spill Point:

### Product:

Product Code: NONE  
 Product Other: Not Reported  
 Product Amt: Not Reported  
 Product Amt Unit: Not Reported  
 Product Amt Qualifier: Not Reported  
 Primary Product: False

DONAHUE, MICHAEL A 29 LEDGELAWN AVE, BAR HARBOR, ME,			U003561207
▲ K27	W 1/10 - 1/3	(1091 ft. / 0.207 mi.)	Lists of state and tribal leaking storage tanks
	12 ft. Higher Elevation	58 ft. Above Sea Level	Lists of state and tribal registered storage tanks

## MAP FINDINGS

### Worksheet:

#### LUST: Lists of state and tribal registered storage tanks

##### Event:

Name:	BAR HARBOR
Address:	29 LEDGELAWN AVE
City,State,Zip:	BAR HARBOR, ME
Spill Number:	B-452-1994
Spill Cause:	Other - No Cause
Spill Type:	Non-Oil, Non-Hazardous Incident
Inc Tank:	Underground Tank(s) Involved
Removal Flag:	False
UST Registered Flag:	True
MCD Value:	9030
Create Date:	12/07/2001
Create By:	SPILLS
Modify Date:	12/07/2001
Modify By:	SPILLS
Report Status:	Final Report
Actual Spill Datetime:	Not Reported
Actual Spill Date Unknown:	True
Number Wells At Risk:	0
Number Wells Impacted:	0
Dtree Completed Flag:	False
Further Response Action:	False
Reporter Type:	Subject/Spiller
Detection Method:	Tank and/or Piping Removal
Inc Location:	Residential - Multi Family
Inc Source:	Not Reported
Material Disposal Info:	Not Reported
Click Here for LUST Document Search:	<a href="https://docuware.maine.gov/DocuWare/Platform/WebClient/Client/Search?sed=1330e788-6665-4952-b4de-a1cb9005a49c&amp;intgParams=ZXA9QS1FaGN5VWxKV09sT2wzUm5EdGp4REltOFhsaS1VYmw1VUVFa29McDVZU1NHYYIxeDjV0xSM0ptI3AyQW1LRjAmcD1TUkxWJnNIZD0xMzMwZTc4OC02NjY1LTQ5NTItYjRkZS1hMWVNiOTAwNWE0OWM1&amp;_auth=qzeVmhlGgAhvjYofyON8chDoMj79QCdmoiVTyOvFosqfZK-jO4AArV60f8Ja4f6VQdydRWKYJK1I-GTRA-fJVxyieOLixWAAcCau6ftqbXY9HgCANI6qJyHnHyHAM-A1ibuiQxmHGiGh1jZdextrc9ws1UQmDH73yZcptpyOnK8fXi4rTVVFCqd9s454I_lv2f4eAWPTWZVYIM88BDazGPfbcYVDG_prKcRPYqWox73DKgP8IAfEne2QZuV6hIxitBYqtbmPNJW5tV466oyKuZrm7pl95VyQ8_qTABieLs3PIPKLUEu-WP-UxkHdoQ57nWbcYFDrGmp-tp3uLsD5FR28eldmaoHZFXaiyCCvoqByApyJfJtKJGprgXvX0V6zYL92v0RLcVHx-q0RwtaNTjPpP1Os3cU6bcGzJ2W2t6-JuFpQUS7pl0ilPvUsrEm48ZqhCG5VYtEnQAKFD4Z7yJvszaYSy_mJqIQQnmhVJJIRsXd0">https://docuware.maine.gov/DocuWare/Platform/WebClient/Client/Search?sed=1330e788-6665-4952-b4de-a1cb9005a49c&amp;intgParams=ZXA9QS1FaGN5VWxKV09sT2wzUm5EdGp4REltOFhsaS1VYmw1VUVFa29McDVZU1NHYYIxeDjV0xSM0ptI3AyQW1LRjAmcD1TUkxWJnNIZD0xMzMwZTc4OC02NjY1LTQ5NTItYjRkZS1hMWVNiOTAwNWE0OWM1&amp;_auth=qzeVmhlGgAhvjYofyON8chDoMj79QCdmoiVTyOvFosqfZK-jO4AArV60f8Ja4f6VQdydRWKYJK1I-GTRA-fJVxyieOLixWAAcCau6ftqbXY9HgCANI6qJyHnHyHAM-A1ibuiQxmHGiGh1jZdextrc9ws1UQmDH73yZcptpyOnK8fXi4rTVVFCqd9s454I_lv2f4eAWPTWZVYIM88BDazGPfbcYVDG_prKcRPYqWox73DKgP8IAfEne2QZuV6hIxitBYqtbmPNJW5tV466oyKuZrm7pl95VyQ8_qTABieLs3PIPKLUEu-WP-UxkHdoQ57nWbcYFDrGmp-tp3uLsD5FR28eldmaoHZFXaiyCCvoqByApyJfJtKJGprgXvX0V6zYL92v0RLcVHx-q0RwtaNTjPpP1Os3cU6bcGzJ2W2t6-JuFpQUS7pl0ilPvUsrEm48ZqhCG5VYtEnQAKFD4Z7yJvszaYSy_mJqIQQnmhVJJIRsXd0</a>

##### Change:

Description:	Report Created with Report Status = FR
Date Change:	12/07/2001
Changed By:	SPILLS

##### Contact:

Contact Type:	Subject/Spiller
Potential RP:	False
Name:	MICHEAL DONAHUE

MAP FINDINGS
--------------

**DONAHUE, MICHAEL A, 29 LEDGELAWN AVE, BAR HARBOR, ME (Continued)**

Title:	Not Reported
Company:	Not Reported
Address:	BOX 856
City,State:	BAR HARBOR,ME
Country:	Not Reported
Zipcode:	04609
Phone/Ext:	/
Comments:	Not Reported

**Primary Employee:**

Primary Employee:	True
Name:	DARRYL LUCE

**File:**

Spill Id:	B-452-1994
Date Created:	11/16/1994
Created By:	SPILLS
Date Modified:	04/13/2007
Modified By:	IMAGING
File Num Sheets:	0
Notes:	Report scanned into the imaging system on 13-APR-07.
Reconcile Date:	Not Reported
File Reconciled By:	Not Reported

**Media Affected:**

Medium:	None
---------	------

**Log:**

Spill Void Flag:	False
Spill Office:	Bangor
Spill Off Sequence:	452
Spill Year:	1994
Create Date:	12/07/2001
Created By:	SPILLS
Modify Date:	12/07/2001
Modify By:	SPILLS
Log Spill Type:	Non-Oil, Non-Hazardous Incident
Log Spill Datetime:	Not Reported
Spill Time Unk:	True
Spill Dt Unknown:	True
Log Rep Dt Tm:	07/26/1994
Log Rep Prod Cd:	00
Log Rep Prod:	NONE
Log Emp Name:	DARRYL LUCE
Location:	Not Reported
Log Location Town:	BAR HARBOR
Log Tank Involved:	Underground Tank(s) Involved
Notes:	Not Reported

# MAP FINDINGS

**DONAHUE, MICHAEL A, 29 LEDGELAWN AVE, BAR HARBOR, ME (Continued)**

## Material Recovered:

Material Recovered Type:	Not Reported
Material Recovered:	Not Reported
Material Amount:	Not Reported
Material Units:	Not Reported
Material Amt Qualifier:	Not Reported
Recovery Method:	None

## Spill Point:

## Product:

Product Code:	NONE
Product Other:	Not Reported
Product Amt:	0
Product Amt Unit:	gals.
Product Amt Qualifier:	ACTUAL
Primary Product:	False

## Event:

Name:	DONAHUE, MICHAEL
Address:	29 LEDGELAWN
City,State,Zip:	BAR HARBOR, ME
Spill Number:	B-507-1998
Spill Cause:	Other - No Cause
Spill Type:	Non-Oil, Non-Hazardous Incident
Inc Tank:	Underground Tank(s) Involved
Removal Flag:	False
UST Registered Flag:	True
MCD Value:	9030
Create Date:	12/07/2001
Create By:	SPILLS
Modify Date:	12/07/2001
Modify By:	SPILLS
Report Status:	Final Report
Actual Spill Datetime:	Not Reported
Actual Spill Date Unknown:	True
Number Wells At Risk:	0
Number Wells Impacted:	0
Dtree Completed Flag:	False
Further Response Action:	False
Reporter Type:	Subject/Spiller
Detection Method:	Tank and/or Piping Removal
Inc Location:	Residential - Single Family
Inc Source:	Not Reported
Material Disposal Info:	waste oil burner and waste water treatment plant

## MAP FINDINGS

### DONAHUE, MICHAEL A, 29 LEDGELAWN AVE, BAR HARBOR, ME (Continued)

Click Here for LUST Document Search:

[https://docuware.maine.gov/DocuWare/Platform/WebClient/Client/Search?sed=1330e788-6665-4952-b4de-a1cb9005a49c&intgParams=ZXA9QS1FaGN5VWxKV09sT2wzUm5EdGp4REItOFhsaS1VYmw1VUVFa29McDVZU1NHYYVlxedJjV0xSM0pIT3AyQW1LRjAmcD1TUkxWJnNIZD0xMzMwZTc4OC02NjY1LTQ5NTltYjRkZS1hMWNiOTAwNWE0OWM1&\\_auth=qzeVmhlGgAhvjYofy0N8chDoMj79QCdmoiVTyOvFosqfZK-jO4AArV60f8Ja4f6VQdydRWKYJK1I-GTRA-fJVxyieOLixWAAcCau6ftqbXY9HgCANI6qJyHnHyHAM-A1ibuiQxmHGh1jZdextrc9ws1UQmDH73yZcptyOnK8fXi4rTVVFcd9s454I\\_lV2f4eAWPTWZVYIM88BDazGPfbcYVDG\\_prKcRPYqWox73DKgP8IAfEne2QZuV6hIxitBYqtbmPNJW5tV466oyKuZrm7pl95VyO8\\_qTABieLs3PIPKLUEu-WP-UxkHdoQ57nWbcYFDrGmp-tp3uLsD5FR28eldmaoHZFXaiyCCvoqByApyJfJtKJGprgXvX0V6zYL92v0RLcVH-q0RwtaNTjPpP1Os3cU6bcGzJ2W2t6-JuFpQUS7pl0ilPvUsrEm48ZqhCG5VYtEnQAKFD4Z7yJvszaYSy\\_mJlQlQnmhVJJIRsXd0](https://docuware.maine.gov/DocuWare/Platform/WebClient/Client/Search?sed=1330e788-6665-4952-b4de-a1cb9005a49c&intgParams=ZXA9QS1FaGN5VWxKV09sT2wzUm5EdGp4REItOFhsaS1VYmw1VUVFa29McDVZU1NHYYVlxedJjV0xSM0pIT3AyQW1LRjAmcD1TUkxWJnNIZD0xMzMwZTc4OC02NjY1LTQ5NTltYjRkZS1hMWNiOTAwNWE0OWM1&_auth=qzeVmhlGgAhvjYofy0N8chDoMj79QCdmoiVTyOvFosqfZK-jO4AArV60f8Ja4f6VQdydRWKYJK1I-GTRA-fJVxyieOLixWAAcCau6ftqbXY9HgCANI6qJyHnHyHAM-A1ibuiQxmHGh1jZdextrc9ws1UQmDH73yZcptyOnK8fXi4rTVVFcd9s454I_lV2f4eAWPTWZVYIM88BDazGPfbcYVDG_prKcRPYqWox73DKgP8IAfEne2QZuV6hIxitBYqtbmPNJW5tV466oyKuZrm7pl95VyO8_qTABieLs3PIPKLUEu-WP-UxkHdoQ57nWbcYFDrGmp-tp3uLsD5FR28eldmaoHZFXaiyCCvoqByApyJfJtKJGprgXvX0V6zYL92v0RLcVH-q0RwtaNTjPpP1Os3cU6bcGzJ2W2t6-JuFpQUS7pl0ilPvUsrEm48ZqhCG5VYtEnQAKFD4Z7yJvszaYSy_mJlQlQnmhVJJIRsXd0)

#### Change:

Description:	Report Created with Report Status = FR
Date Change:	12/07/2001
Changed By:	SPILLS

#### Contact:

Contact Type:	Subject/Spiller
Potential RP:	False
Name:	MICHAEL DONAHUE
Title:	Not Reported
Company:	Not Reported
Address:	29 LEDGELAWN
City,State:	BAR HARBOR,ME
Country:	Not Reported
Zipcode:	04609
Phone/Ext:	/
Comments:	Not Reported

#### Primary Employee:

Primary Employee:	True
Name:	DARRYL LUCE

#### File:

Spill Id:	B-507-1998
Date Created:	11/08/1999
Created By:	SPILLS
Date Modified:	12/24/2008
Modified By:	IMAGING
File Num Sheets:	0
Notes:	Report scanned into the imaging system on 24-DEC-08.
Reconcile Date:	Not Reported
File Reconciled By:	Not Reported

#### Media Affected:

Medium:	None
---------	------

#### Log:

Spill Void Flag:	False
------------------	-------

# MAP FINDINGS

## DONAHUE, MICHAEL A, 29 LEDGELAWN AVE, BAR HARBOR, ME (Continued)

Spill Office:	Bangor
Spill Off Sequence:	507
Spill Year:	1998
Create Date:	12/07/2001
Created By:	SPILLS
Modify Date:	12/07/2001
Modify By:	SPILLS
Log Spill Type:	Non-Oil, Non-Hazardous Incident
Log Spill Datetime:	Not Reported
Spill Time Unk:	True
Spill Dt Unknown:	True
Log Rep Dt Tm:	07/28/1998
Log Rep Prod Cd:	00
Log Rep Prod:	NONE
Log Emp Name:	DARRYL LUCE
Location:	Not Reported
Log Location Town:	BAR HARBOR
Log Tank Involved:	Underground Tank(s) Involved
Notes:	Not Reported

### Material Recovered:

Material Recovered Type:	MM
Material Recovered:	Mixed Liquid Media
Material Amount:	0
Material Units:	gals.
Material Amt Qualifier:	ACTUAL
Material Recovered Type:	VP
Material Recovered:	Unspilled Product
Material Amount:	30
Material Units:	gals.
Material Amt Qualifier:	ACTUAL
Recovery Method:	None

### Spill Point:

Date Reported:	7/28/1998 1:00:00 PM
Notes:	Not Reported
Product:	NONE
Product Notes:	Not Reported
Latitude:	44.385504
Longitude:	-68.207741

### Product:

Product Code:	NONE
Product Other:	Not Reported
Product Amt:	0
Product Amt Unit:	gals.
Product Amt Qualifier:	ACTUAL



# MAP FINDINGS

## DONAHUE, MICHAEL A, 29 LEDGELAWN AVE, BAR HARBOR, ME (Continued)

Primary Product: False

### UST:

Name: DONAHUE, MICHAEL A  
 Address: 29 LEDGELAWN AVE  
 City: BAR HARBOR  
 Facility ID: 17710  
 Facility Location2: BAR HARBOR  
 Facility Code: SINGLE RESIDENCE  
 Fed Reg Ind: No  
 Owner Name: DONAHUE, MICHAEL A  
 Owner Contact: Not Reported  
 Owner Delivery Address: PO BOX 856  
 Owner City/State/Zip: BAR HARBOR, ME 04609  
 Owner Telephone: 2072884267  
 Operator Contact: Not Reported  
 On Aquifer: No  
 On Aquifer Label: Not Reported  
 Near Public Water: No  
 Near Public Water Label: Not Reported  
 Near Private Water: No  
 Near Private Water Label: Not Reported  
 Near Other Water: No  
 Nearby Water Other Owner Label: Not Reported  
 Latitude: 44.38550  
 Longitude: -68.20774  
 Owner/Operator Name: DONAHUE, MICHAEL A  
 Owner/Operator Address: PO BOX 856  
 Owner/Operator City,St,Zip: BAR HARBOR, ME 04609  
 Owner/Operator Phone: 2072884267

Tank Number: 1  
**Tank Status:** ABANDONED\_IN\_PLACE  
 Tank Status Label: ABANDONED IN PLACE  
 Tank Status Date: 31-JUL-98  
 Tank Sub Status: Not Reported  
 Tank Sub Status Label: Not Reported  
 Installation Date: 01-OCT-69  
 Product Type: #2 FUEL OIL  
 Tank Volume in Gallons: 1000  
 Tank Above/Below: BELOWGROUND  
 Tank Material: STEEL - BARE OR ASPHALT COATED.  
 Reg Date: 27-FEB-91  
 Tank Leak Detection Label: UNKNOWN  
 Chamber ID: 1  
 Chamber Pump Type Label: UNKNOWN  
 Chamber Pump Type Desc: UNKNOWN  
**Pipe Status:** REMOVED  
 Pipe Status Date: 31-JUL-98

MAP FINDINGS

**DONAHUE, MICHAEL A, 29 LEDGELAWN AVE, BAR HARBOR, ME (Continued)**

Pipe Date Installed: Not Reported  
 Pipe Material Label: GALVANIZED STEEL  
 Pipe Status Label: REMOVED  
 Pipe Leak Detection: UNKNOWN  
 Pipe Leak Detection Label: UNKNOWN  
 Overfill: UNKNOWN  
 Overfill Protection Label: UNKNOWN

ST. SAVIOR'S CHURCH 41 MT DESERT ST, BAR HARBOR, ME,			S104324591
▲ 28	WNW 1/10 - 1/3	(1150 ft. / 0.218 mi.)	Lists of state and tribal leaking storage tanks
	19 ft. Higher Elevation	65 ft. Above Sea Level	

**Worksheet:**

**LUST: Lists of state and tribal leaking storage tanks**

**Event:**

Name: ST. SAVIOR'S CHURCH  
 Address: 41 MT DESERT ST  
 City,State,Zip: BAR HARBOR, ME  
 Spill Number: B-667-1997  
 Spill Cause: Other - No Cause  
 Spill Type: Non-Oil, Non-Hazardous Incident  
 Inc Tank: Underground Tank(s) Involved  
 Removal Flag: False  
 UST Registered Flag: True  
 MCD Value: 9030  
 Create Date: 12/07/2001  
 Create By: SPILLS  
 Modify Date: 12/07/2001  
 Modify By: SPILLS  
 Report Status: Final Report  
 Actual Spill Datetime: Not Reported  
 Actual Spill Date Unknown: True  
 Number Wells At Risk: 0  
 Number Wells Impacted: 0  
 Dtree Completed Flag: False  
 Further Response Action: False  
 Reporter Type: Contractor/Consultant  
 Detection Method: Other  
 Inc Location: Other - Religious  
 Inc Source: Not Reported  
 Material Disposal Info: Not Reported

## MAP FINDINGS

### ST. SAVIOR'S CHURCH, 41 MT DESERT ST, BAR HARBOR, ME (Continued)

Click Here for LUST Document Search:

[https://docuware.maine.gov/DocuWare/Platform/WebClient/Client/Search?sed=1330e788-6665-4952-b4de-a1cb9005a49c&intgParams=ZXA9QS1FaGN5VWxKV09sT2wzUm5EdGp4REItOFhsaS1VYmw1VUVFa29McDVZU1NHYYVlxedJjV0xSM0pIT3AyQW1LRjAmcD1TUkxWJnNIZD0xMzMwZTc4OC02NjY1LTQ5NTltYjRkZS1hMWNiOTAwNWE0OWM1&\\_auth=qzeVmhlGgAhvjYofy0N8chDoMj79QCdmoiVTyOvFosqfZK-jO4AArv60f8Ja4f6VQdydRWKYJK1I-GTRA-fJVxyieOLixWAAcCau6ftqbXY9HgCANI6qJyHnHyHAM-A1ibuiQxmHGh1jZdextrc9ws1UQmDH73yZcptyOnK8fXi4rTVVFcd9s454I\\_lv2f4eAWPTWZVYIM88BDazGPfbcYVDG\\_prKcRPYqWox73DKgP8IAfEne2QZuV6hIxitBYqtbmPNJW5tV466oyKuZrm7pl95VyO8\\_qTABieLs3PIPKLUEu-WP-UxkHdoQ57nWbcYFDrGmp-tp3uLsD5FR28eldmaoHZFXaiyCCvoqByApyJfJtKJGprgXvX0V6zYL92v0RLcVHx-q0RwtaNTjPpP1Os3cU6bcGzJ2W2t6-JuFpQUS7pl0ilPvUsrEm48ZqhCG5VYtEnQAKFD4Z7yJvszaYSy\\_mJlQlQnrmhVJJIRsXd0](https://docuware.maine.gov/DocuWare/Platform/WebClient/Client/Search?sed=1330e788-6665-4952-b4de-a1cb9005a49c&intgParams=ZXA9QS1FaGN5VWxKV09sT2wzUm5EdGp4REItOFhsaS1VYmw1VUVFa29McDVZU1NHYYVlxedJjV0xSM0pIT3AyQW1LRjAmcD1TUkxWJnNIZD0xMzMwZTc4OC02NjY1LTQ5NTltYjRkZS1hMWNiOTAwNWE0OWM1&_auth=qzeVmhlGgAhvjYofy0N8chDoMj79QCdmoiVTyOvFosqfZK-jO4AArv60f8Ja4f6VQdydRWKYJK1I-GTRA-fJVxyieOLixWAAcCau6ftqbXY9HgCANI6qJyHnHyHAM-A1ibuiQxmHGh1jZdextrc9ws1UQmDH73yZcptyOnK8fXi4rTVVFcd9s454I_lv2f4eAWPTWZVYIM88BDazGPfbcYVDG_prKcRPYqWox73DKgP8IAfEne2QZuV6hIxitBYqtbmPNJW5tV466oyKuZrm7pl95VyO8_qTABieLs3PIPKLUEu-WP-UxkHdoQ57nWbcYFDrGmp-tp3uLsD5FR28eldmaoHZFXaiyCCvoqByApyJfJtKJGprgXvX0V6zYL92v0RLcVHx-q0RwtaNTjPpP1Os3cU6bcGzJ2W2t6-JuFpQUS7pl0ilPvUsrEm48ZqhCG5VYtEnQAKFD4Z7yJvszaYSy_mJlQlQnrmhVJJIRsXd0)

#### Change:

Description:	Report Created with Report Status = FR
Date Change:	12/07/2001
Changed By:	SPILLS

#### Contact:

Contact Type:	Subject/Spiller
Potential RP:	False
Name:	Not Reported
Title:	Not Reported
Company:	ST. SAVIOR'S CHURCH
Address:	41 MT DESERT ST
City,State:	BAR HARBOR,ME
Country:	Not Reported
Zipcode:	04609
Phone/Ext:	/
Comments:	Not Reported

#### Primary Employee:

Primary Employee:	True
Name:	CLEVE LECKEY

#### File:

Spill Id:	B-667-1997
Date Created:	05/07/1998
Created By:	SPILLS
Date Modified:	03/04/2008
Modified By:	IMAGING
File Num Sheets:	0
Notes:	Report scanned into the imaging system on 04-MAR-08.
Reconcile Date:	Not Reported
File Reconciled By:	Not Reported

#### Media Affected:

Medium:	None
---------	------

#### Log:

Spill Void Flag:	False
------------------	-------

# MAP FINDINGS

## ST. SAVIOR'S CHURCH, 41 MT DESERT ST, BAR HARBOR, ME (Continued)

Spill Office:	Bangor
Spill Off Sequence:	667
Spill Year:	1997
Create Date:	12/07/2001
Created By:	SPILLS
Modify Date:	12/07/2001
Modify By:	SPILLS
Log Spill Type:	Non-Oil, Non-Hazardous Incident
Log Spill Datetime:	Not Reported
Spill Time Unk:	True
Spill Dt Unknown:	True
Log Rep Dt Tm:	11/19/1997
Log Rep Prod Cd:	00
Log Rep Prod:	NONE
Log Emp Name:	CLEVE LECKEY
Location:	Not Reported
Log Location Town:	BAR HARBOR
Log Tank Involved:	Underground Tank(s) Involved
Notes:	Not Reported

### Material Recovered:

Material Recovered Type:	Not Reported
Material Recovered:	Not Reported
Material Amount:	Not Reported
Material Units:	Not Reported
Material Amt Qualifier:	Not Reported
Recovery Method:	None

### Spill Point:

Date Reported:	11/19/1997
Notes:	Not Reported
Product:	NONE
Product Notes:	Not Reported
Latitude:	44.387126
Longitude:	-68.206864

### Product:

Product Code:	NONE
Product Other:	Not Reported
Product Amt:	0
Product Amt Unit:	gals.
Product Amt Qualifier:	ACTUAL
Primary Product:	False

Not Reported, BAR HARBOR, ME,

S109801304

# MAP FINDINGS

▲ K29	WNW 1/10 - 1/3	(1164 ft. / 0.22 mi.)	Lists of state and tribal leaking storage tanks
	15 ft. Higher Elevation	61 ft. Above Sea Level	

## Worksheet:

## LUST: Lists of state and tribal leaking storage tanks

### Event:

Name: Not Reported  
 Address: Not Reported  
 City,State,Zip: BAR HARBOR, ME  
 Spill Number: B-551-1989  
 Spill Cause: Other - No Cause  
 Spill Type: Non-Oil, Non-Hazardous Incident  
 Inc Tank: Underground Tank(s) Involved  
 Removal Flag: False  
 UST Registered Flag: False  
 MCD Value: 9030  
 Create Date: 12/07/2001  
 Create By: SPILLS  
 Modify Date: 12/07/2001  
 Modify By: SPILLS  
 Report Status: Final Report  
 Actual Spill Datetime: Not Reported  
 Actual Spill Date Unknown: True  
 Number Wells At Risk: 0  
 Number Wells Impacted: 0  
 Dtree Completed Flag: False  
 Further Response Action: False  
 Reporter Type: Citizen Complaint  
 Detection Method: Tank and/or Piping Removal  
 Inc Location: Residential - Single Family  
 Inc Source: Not Reported  
 Material Disposal Info: Not Reported  
 Click Here for LUST Document Search: [https://docuware.maine.gov/DocuWare/Platform/WebClient/Client/Search?sed=1330e788-6665-4952-b4de-a1cb9005a49c&intgParams=ZXA9QS1FaGN5VWxKV09sT2wzUm5EdGp4RElTOFhsaS1VYmw1VUUVFa29McDVZU1NHYVlxeDJjV0xSM0plT3AyQW1LRjAmcD1TUkxWJnNlZD0xMzMwZTc4OC02NjY1LTQ5NTltYjRkZS1hMWNiOTAwNWE0OWM1&\\_auth=qzeVmhIGgAhvjYofy0N8chDoMj79QCdmoiVTyOvFosqfZK-jO4AArv60f8Ja4f6VQdydRWKYJK1I-GTRA-fJVxyieOLixWAAcCau6ftqbXY9HgCANI6qJyHnHyHAM-A1ibuiQxmHGh1jZdextrc9ws1UQmDH73yZcptyOnK8fXi4rTVVFcd9s454I\\_lV2f4eAWPTWZVYIM88BDazGPFbcYVDG\\_prKcRPYqWox73DKgP8IAfEne2QZuV6hXitBYqtbmPNJW5tV466oyKuZrm7pl95VyO8\\_qTABieLs3PIPKLUEu-WP-UxkHdoQ57nWbcYFDrGmp-tp3uLsD5FR28eldmaoHZFXaiyCCvoqByApyJfJtKJGprgXvX0V6zYL92v0RLcVHX-q0RwtaNTjPpP1Os3cU6bcGzJ2W2t6-JuFpQUS7pl0ilPvUshrEm48ZqhCG5VYtEnQAKFD4Z7yJvszaYSy\\_mJlQlQnmhVJJIRsXd0](https://docuware.maine.gov/DocuWare/Platform/WebClient/Client/Search?sed=1330e788-6665-4952-b4de-a1cb9005a49c&intgParams=ZXA9QS1FaGN5VWxKV09sT2wzUm5EdGp4RElTOFhsaS1VYmw1VUUVFa29McDVZU1NHYVlxeDJjV0xSM0plT3AyQW1LRjAmcD1TUkxWJnNlZD0xMzMwZTc4OC02NjY1LTQ5NTltYjRkZS1hMWNiOTAwNWE0OWM1&_auth=qzeVmhIGgAhvjYofy0N8chDoMj79QCdmoiVTyOvFosqfZK-jO4AArv60f8Ja4f6VQdydRWKYJK1I-GTRA-fJVxyieOLixWAAcCau6ftqbXY9HgCANI6qJyHnHyHAM-A1ibuiQxmHGh1jZdextrc9ws1UQmDH73yZcptyOnK8fXi4rTVVFcd9s454I_lV2f4eAWPTWZVYIM88BDazGPFbcYVDG_prKcRPYqWox73DKgP8IAfEne2QZuV6hXitBYqtbmPNJW5tV466oyKuZrm7pl95VyO8_qTABieLs3PIPKLUEu-WP-UxkHdoQ57nWbcYFDrGmp-tp3uLsD5FR28eldmaoHZFXaiyCCvoqByApyJfJtKJGprgXvX0V6zYL92v0RLcVHX-q0RwtaNTjPpP1Os3cU6bcGzJ2W2t6-JuFpQUS7pl0ilPvUshrEm48ZqhCG5VYtEnQAKFD4Z7yJvszaYSy_mJlQlQnmhVJJIRsXd0)

### Change:

Description: Report Created with Report Status = FR  
 Date Change: 12/07/2001  
 Changed By: SPILLS

### Contact:

# MAP FINDINGS

## , Not Reported, BAR HARBOR, ME (Continued)

Contact Type:	Subject/Spiller
Potential RP:	False
Name:	MARY CANTWELL
Title:	Not Reported
Company:	Not Reported
Address:	25 LEDGE LAWN
City,State:	BAR HARBOR,ME
Country:	Not Reported
Zipcode:	04609
Phone/Ext:	/
Comments:	Not Reported

## Primary Employee:

Primary Employee:	True
Name:	TOM MALECK

## File:

Spill Id:	B-551-1989
Date Created:	09/17/1993
Created By:	SPILLS
Date Modified:	06/03/2009
Modified By:	IMAGING
File Num Sheets:	0
Notes:	Report scanned into the imaging system on 03-JUN-09.
Reconcile Date:	Not Reported
File Reconciled By:	Not Reported

## Media Affected:

Medium:	None
---------	------

## Log:

Spill Void Flag:	False
Spill Office:	Bangor
Spill Off Sequence:	551
Spill Year:	1989
Create Date:	12/07/2001
Created By:	SPILLS
Modify Date:	12/07/2001
Modify By:	SPILLS
Log Spill Type:	Non-Oil, Non-Hazardous Incident
Log Spill Datetime:	Not Reported
Spill Time Unk:	True
Spill Dt Unknown:	True
Log Rep Dt Tm:	09/19/1989
Log Rep Prod Cd:	00
Log Rep Prod:	NONE
Log Emp Name:	TOM MALECK
Location:	Not Reported

# MAP FINDINGS

## , Not Reported, BAR HARBOR, ME (Continued)

Log Location Town: BAR HARBOR  
 Log Tank Involved: Underground Tank(s) Involved  
 Notes: Not Reported

### Material Recovered:

Material Recovered Type: Not Reported  
 Material Recovered: Not Reported  
 Material Amount: Not Reported  
 Material Units: Not Reported  
 Material Amt Qualifier: Not Reported  
 Recovery Method: None

### Spill Point:

### Product:

Product Code: NONE  
 Product Other: Not Reported  
 Product Amt: Not Reported  
 Product Amt Unit: Not Reported  
 Product Amt Qualifier: Not Reported  
 Primary Product: False

NORTHEAST PLUMBING & HEATING 110 MAIN ST, MOUNT DESERT, ME,			S106793602
▲ L30	NNW 1/10 - 1/3	(1188 ft. / 0.225 mi.)	Lists of state and tribal leaking storage tanks
	15 ft. Higher Elevation	61 ft. Above Sea Level	

### Worksheet:

## LUST: Lists of state and tribal leaking storage tanks

### Event:

Name: NORTHEAST PLUMBING & HEATING  
 Address: 110 MAIN ST  
 City,State,Zip: MOUNT DESERT, ME  
 Spill Number: B-352-2002  
 Spill Cause: Corrosion - Tank  
 Spill Type: Oil Incident  
 Inc Tank: Underground Tank(s) Involved  
 Removal Flag: True  
 UST Registered Flag: False  
 MCD Value: 9210  
 Create Date: 07/11/2002  
 Create By: EIJWARD  
 Modify Date: 08/08/2002  
 Modify By: EITGALLA

## MAP FINDINGS

### NORTHEAST PLUMBING & HEATING, 110 MAIN ST, MOUNT DESERT, ME (Continued)

Report Status:	Final Report
Actual Spill Datetime:	Not Reported
Actual Spill Date Unknown:	True
Number Wells At Risk:	0
Number Wells Impacted:	0
Dtree Completed Flag:	True
Further Response Action:	False
Reporter Type:	Subject/Spiller
Detection Method:	Other
Inc Location:	Business - Commercial
Inc Source:	Storage Unit - Underground Storage Tank
Material Disposal Info:	Thibodeau's Asphalt Batch Plant
Click Here for LUST Document Search:	<a href="https://docuware.maine.gov/DocuWare/Platform/WebClient/Client/Search?sed=1330e788-6665-4952-b4de-a1cb9005a49c&amp;intgParams=ZXA9QS1FaGN5VWxKV09sT2wzUm5EdGp4REItOFhsaS1VYmw1VUVFa29McDVZU1NHYYVlxeDJjV0xSM0pIT3AyQW1LRjAmcD1TUkxWJnNIZD0xMzMwZTc4OC02NjY1LTQ5NTltYjRkZS1hMWNiOTAwNWE0OWM1&amp;_auth=qzeVmhlGgAhvjYofy0N8chDoMj79QCdmoiVTyOvFosqfZK-jO4AArv60f8Ja4f6VQdydRWKYJK1I-GTRA-fJVxyieOLixWAAcCau6ftqbXY9HgCANI6qJyHnHyHAM-A1ibuiQxmHGiGh1jZdextrc9ws1UQmDH73yZcptpyOnK8fXi4rTVVFcq9s454I_lV2f4eAWPTWZVYIM88B DazGPfbcYVDG_prKcRPYqWox73DKgP8IAfEne2QZuV6hLxitBYqtbmPNJW5tV466oyKuZrm7pl95VyO8_qTABieLs3PIPKLUEu-WP-UxkHdoQ57nWbcYFDrGmp-tp3uLsD5FR28eldmaoHZFXaiyCCvoqByApyJfJtKJGprgXvX0V6zYL92vORLcVHx-q0RwtaNTjPpP1Os3cU6bcGzJ2W2t6-JuFpQUS7pl0ilPvUsrEm48ZqhCG5VYtEnQAKFD4Z7yJvszaYSy_mJqIQQnmhVJJIRsXd0">https://docuware.maine.gov/DocuWare/Platform/WebClient/Client/Search?sed=1330e788-6665-4952-b4de-a1cb9005a49c&amp;intgParams=ZXA9QS1FaGN5VWxKV09sT2wzUm5EdGp4REItOFhsaS1VYmw1VUVFa29McDVZU1NHYYVlxeDJjV0xSM0pIT3AyQW1LRjAmcD1TUkxWJnNIZD0xMzMwZTc4OC02NjY1LTQ5NTltYjRkZS1hMWNiOTAwNWE0OWM1&amp;_auth=qzeVmhlGgAhvjYofy0N8chDoMj79QCdmoiVTyOvFosqfZK-jO4AArv60f8Ja4f6VQdydRWKYJK1I-GTRA-fJVxyieOLixWAAcCau6ftqbXY9HgCANI6qJyHnHyHAM-A1ibuiQxmHGiGh1jZdextrc9ws1UQmDH73yZcptpyOnK8fXi4rTVVFcq9s454I_lV2f4eAWPTWZVYIM88B DazGPfbcYVDG_prKcRPYqWox73DKgP8IAfEne2QZuV6hLxitBYqtbmPNJW5tV466oyKuZrm7pl95VyO8_qTABieLs3PIPKLUEu-WP-UxkHdoQ57nWbcYFDrGmp-tp3uLsD5FR28eldmaoHZFXaiyCCvoqByApyJfJtKJGprgXvX0V6zYL92vORLcVHx-q0RwtaNTjPpP1Os3cU6bcGzJ2W2t6-JuFpQUS7pl0ilPvUsrEm48ZqhCG5VYtEnQAKFD4Z7yJvszaYSy_mJqIQQnmhVJJIRsXd0</a>

#### Change:

Description:	Report Created with Report Status = DR
Date Change:	07/11/2002
Changed By:	EIJWARD
Description:	Report Status change from DR to DRV
Date Change:	07/11/2002
Changed By:	EIJWARD
Description:	Report Status change from DRV to DQA
Date Change:	07/15/2002
Changed By:	EIBRANDA
Description:	Report Status change from DQA to FR
Date Change:	08/08/2002
Changed By:	EITGALLA

#### Contact:

Contact Type:	Subject/Spiller
Potential RP:	True
Name:	ROBERT YOUNG
Title:	OWNER
Company:	NORTHEAST PLUMBING & HEATING
Address:	110 MAIN ST
City,State:	NORTHEAST HARBOR,ME
Country:	USA
Zipcode:	04662
Phone/Ext:	/
Comments:	Not Reported



MAP FINDINGS
--------------

**NORTHEAST PLUMBING & HEATING, 110 MAIN ST, MOUNT DESERT, ME (Continued)**

**Primary Employee:**

Primary Employee:	True
Name:	BERNARD WARD

**File:**

Spill Id:	B-352-2002
Date Created:	08/23/2002
Created By:	EICSTULT
Date Modified:	05/01/2009
Modified By:	IMAGING
File Num Sheets:	0
Notes:	Report scanned into the imaging system on 01-MAY-09.
Reconcile Date:	08/23/2002
File Reconciled By:	Not Reported

**Media Affected:**

Medium:	Land
Medium:	Groundwater

**Log:**

Spill Void Flag:	False
Spill Office:	Bangor
Spill Off Sequence:	352
Spill Year:	2002
Create Date:	07/03/2002
Created By:	EIBRANDA
Modify Date:	07/03/2002
Modify By:	EIBRANDA
Log Spill Type:	Oil Incident
Log Spill Datetime:	Not Reported
Spill Time Unk:	True
Spill Dt Unknown:	True
Log Rep Dt Tm:	07/01/2002
Log Rep Prod Cd:	20
Log Rep Prod:	GASOLINE UNSPECIFIED
Log Emp Name:	BERNARD WARD
Location:	Not Reported
Log Location Town:	NORTHEAST HARBOR
Log Tank Involved:	Underground Tank(s) Involved
Notes:	Gasoline tank found during excavation for new building.

**Material Recovered:**

Material Recovered Type:	CS
Material Recovered:	Contaminated Soil
Material Amount:	14
Material Units:	cu. yds.

# MAP FINDINGS

## NORTHEAST PLUMBING & HEATING, 110 MAIN ST, MOUNT DESERT, ME (Continued)

Material Amt Qualifier: ACTUAL  
 Material Recovered Type: MM  
 Material Recovered: Mixed Liquid Media  
 Material Amount: 125  
 Material Units: gals.  
 Material Amt Qualifier: ESTIMATE  
 Recovery Method: Excavation  
 Recovery Method: Pumps

### Spill Point:

### Product:

Product Code: GASOLINE UNSPECIFIED  
 Product Other: Not Reported  
 Product Amt: Not Reported  
 Product Amt Unit: Not Reported  
 Product Amt Qualifier: UNKNOWN  
 Primary Product: True

### Attachments:

Description: Cleanup DTREE  
 Attach Type: Electronic Form  
 File Name: Not Reported  
 File Code: Not Reported  
 File Size: Not Reported  
 File Modify Date: 07/11/2002  
 Description: 30 Day Removal Notice Waiver  
 Attach Type: Paper Attach  
 File Name: Not Reported  
 File Code: Not Reported  
 File Size: Not Reported  
 File Modify Date: 07/11/2002  
 Description: Spill Debris  
 Attach Type: Electronic Form  
 File Name: Not Reported  
 File Code: Not Reported  
 File Size: Not Reported  
 File Modify Date: 07/11/2002

FENTON CHAPMAN & KANE 109 MAIN ST, BAR HARBOR, ME,			S106403739
▲ L31	NNW 1/10 - 1/3	(1193 ft. / 0.226 mi.)	Lists of state and tribal leaking storage tanks
	16 ft. Higher Elevation	62 ft. Above Sea Level	

## MAP FINDINGS

### Worksheet:

#### LAST: Lists of state and tribal leaking storage tanks

#### Event:

Name:	FENTON CHAPMAN & KANE
Address:	109 MAIN ST
City,State,Zip:	BAR HARBOR, ME
Spill Number:	B-574-2003
Inc Tank Code:	A
Inc Tank:	Above Ground Tank(s) Involved
Removal Flag:	False
UST registered flag:	False
AST inside flag:	True
Create Date:	11/14/2003
Create By:	EIDLUC
Modify Date:	03/30/2004
Modify By:	03/30/2004
Report Status Code:	FR
Report Status:	Final Report
Spill Datetime:	11/13/2003
Spill Date Unknown:	False
Spill Time Unknown:	True
Number of wells at risk:	0
Number of wells impacted:	0
DTREE completed flag:	False
MCD Value:	9030
Further response action:	False
Spill Type Code:	O
Spill Type:	Oil Incident
Reporter Type Code:	2
Reporter Type:	Subject/Spiller
Detection Method Code:	L
Detection Method:	Visual Product
Inc Location Code:	CM
Inc Location:	Business - Commercial
Inc Source Code:	TA
Inc Source:	Storage Unit - Aboveground Storage Tank
Spill Cause Code:	09
Spill Cause:	Overflow
Material Disposal Info:	Returned to Dead River office in Ellsworth for later collection by licensed hauler
Click Here for LAST Document Search:	<a href="https://docuware.maine.gov/DocuWare/Platform/WebClient/Client/Search?sed=1330e788-6665-4952-b4de-a1cb9005a49c&amp;intgParams=ZXA9QS1FaGN5VWxKV09sT2wzUm5EdGp4REltOFhsaS1VYmw1VUVFa29McDVZU1NHYYIxeDjV0xSM0plT3AyQW1LRjAmcD1TUkxWJnNIZD0xMzMwZTc4OC02NjY1LTQ5NTItYjRkZS1hMWVNiOTAwNWE0OWM1&amp;_auth=qzeVmhlGgAhvjYofy0N8chDoMj79QCdmoiVTyOvFosqfZK-jO4AArV60f8Ja4f6VQdydRWKYJK1I-GTRA-fJVxyieOLixWAAcCau6ftqbXY9HgCANI6qJyHnHyHAM-A1ibuiQxmHGh1jZdextrc9ws1UQmDH73yZcptpyOnK8fXi4rTVVFcd9s454I_lv2f4eAWPTWZVYIM88BDazGPfbcYVDG_prKcRPYqWox73DKgP8IAfEne2QZuV6hIxitBYqtbmPNJW5tV466oyKuZrm7pl95VyO8_qTABieLs3PIPkLUEu-WP-UxxHdoQ57nWbcYFDrGmp-tp3uLsD5FR28eldmaoHZFXaiyCCvoqByApyJfJtKJGprgXvX0V6zYL92v0RLcVHx-q0RwtaNTjPpP1Os3cU6bcGzJ2W2t6-JuFpQUS7pl0ilPvUsrEm48ZqhCG5VYtEnQAKFD4Z7yJvszaYSy_mJqIQnmhVJJIRsXd0">https://docuware.maine.gov/DocuWare/Platform/WebClient/Client/Search?sed=1330e788-6665-4952-b4de-a1cb9005a49c&amp;intgParams=ZXA9QS1FaGN5VWxKV09sT2wzUm5EdGp4REltOFhsaS1VYmw1VUVFa29McDVZU1NHYYIxeDjV0xSM0plT3AyQW1LRjAmcD1TUkxWJnNIZD0xMzMwZTc4OC02NjY1LTQ5NTItYjRkZS1hMWVNiOTAwNWE0OWM1&amp;_auth=qzeVmhlGgAhvjYofy0N8chDoMj79QCdmoiVTyOvFosqfZK-jO4AArV60f8Ja4f6VQdydRWKYJK1I-GTRA-fJVxyieOLixWAAcCau6ftqbXY9HgCANI6qJyHnHyHAM-A1ibuiQxmHGh1jZdextrc9ws1UQmDH73yZcptpyOnK8fXi4rTVVFcd9s454I_lv2f4eAWPTWZVYIM88BDazGPfbcYVDG_prKcRPYqWox73DKgP8IAfEne2QZuV6hIxitBYqtbmPNJW5tV466oyKuZrm7pl95VyO8_qTABieLs3PIPkLUEu-WP-UxxHdoQ57nWbcYFDrGmp-tp3uLsD5FR28eldmaoHZFXaiyCCvoqByApyJfJtKJGprgXvX0V6zYL92v0RLcVHx-q0RwtaNTjPpP1Os3cU6bcGzJ2W2t6-JuFpQUS7pl0ilPvUsrEm48ZqhCG5VYtEnQAKFD4Z7yJvszaYSy_mJqIQnmhVJJIRsXd0</a>

# MAP FINDINGS

## FENTON CHAPMAN & KANE, 109 MAIN ST, BAR HARBOR, ME (Continued)

### Change:

Description:	Report Created with Report Status = DR
Date Change:	11/14/2003
Changed By:	EIDLUC
Description:	Report Status change from DR to DRV
Date Change:	11/14/2003
Changed By:	EIDLUC
Description:	Report Status change from DRV to DQA
Date Change:	12/02/2003
Changed By:	EIBRANDA
Description:	Report Status change from DQA to FR
Date Change:	03/30/2004
Changed By:	EITGALLA

### Contact:

Contact Type:	Subject/Spiller
Potential RP:	True
Name:	Not Reported
Title:	Not Reported
Company:	DEAD RIVER CO
Address:	269 WATER ST
City,State:	ELLSWORTH,ME
Country:	USA
Zipcode:	04605
Phone/Ext:	/
Comments:	Not Reported

### Primary Employee:

Primary Employee:	True
Name:	DARRYL E LUCE

### File:

Spill Id:	B-574-2003
Date Created:	04/02/2004
Created By:	EIPLAMBE
Date Modified:	02/18/2005
Modified By:	IMAGING
File Num Sheets:	0
Notes:	Report scanned into the imaging system on 18-FEB-05.
Reconcile Date:	04/02/2004
File Reconciled By:	Not Reported

### Media Affected:

Medium:	Land
---------	------

# MAP FINDINGS

## FENTON CHAPMAN & KANE, 109 MAIN ST, BAR HARBOR, ME (Continued)

### Log:

Spill Void Flag: False  
 Spill Office: Bangor  
 Spill Off Sequence: 574  
 Spill Year: 2003  
 Create Date: 11/13/2003  
 Created By: EICLECKE  
 Modify Date: 12/03/2003  
 Modify By: EIBRANDA  
 Log Spill Type: Oil Incident  
 Log Spill Datetime: Not Reported  
 Spill Time Unk: True  
 Spill Dt Unknown: True  
 Log Rep Dt Tm: 11/13/2003  
 Log Rep Prod Cd: 02  
 Log Rep Prod: #2 FUEL OIL  
 Log Emp Name: DARRYL E LUCE  
 Location: Not Reported  
 Log Location Town: BAR HARBOR  
 Log Tank Involved: Above Ground Tank(s) Involved  
 Notes: Dead River Company reports an overfilled basement AST at Fenton Law Office, 109 Main Street.

### Material Recovered:

Material Recovered Type: OM  
 Material Recovered: Other Material  
 Material Amount: 5  
 Material Units: lbs.  
 Material Amt Qualifier: ESTIMATE

### Spill Point:

Recovery Method: Sorbents

### Product:

Product Code: #2 FUEL OIL  
 Product Other: Not Reported  
 Product Amt: 2  
 Product Amt Unit: gals.  
 Product Amt Qualifier: ESTIMATE  
 Primary Product: True

UNKNOWN 80 MAIN STREET, BAR HARBOR, ME,			S124398413
▲ O32	NNW 1/10 - 1/3	(1427 ft. / 0.27 mi.)	Lists of state and tribal leaking storage tanks
	14 ft. Higher Elevation	60 ft. Above Sea Level	

## MAP FINDINGS

### Worksheet:

#### LAST: Lists of state and tribal leaking storage tanks

#### Event:

Name:	UNKNOWN
Address:	80 MAIN STREET
City,State,Zip:	BAR HARBOR, ME
Spill Number:	B-160-2019
Inc Tank Code:	A
Inc Tank:	Above Ground Tank(s) Involved
Removal Flag:	False
UST registered flag:	True
AST inside flag:	True
Create Date:	03/19/2019
Create By:	EIJALLEY
Modify Date:	05/07/2019
Modify By:	05/07/2019
Report Status Code:	FR
Report Status:	Final Report
Spill Datetime:	03/18/2019
Spill Date Unknown:	False
Spill Time Unknown:	False
Number of wells at risk:	0
Number of wells impacted:	0
DTREE completed flag:	False
MCD Value:	9030
Further response action:	False
Spill Type Code:	O
Spill Type:	Oil Incident
Reporter Type Code:	6
Reporter Type:	Contractor/Consultant
Detection Method Code:	L
Detection Method:	Visual Product
Inc Location Code:	CM
Inc Location:	Business - Commercial
Inc Source Code:	TA
Inc Source:	Storage Unit - Aboveground Storage Tank
Spill Cause Code:	09
Spill Cause:	Overfill
Material Disposal Info:	Dead River Company waste stream
Click Here for LAST Document Search:	<a href="https://docuware.maine.gov/DocuWare/Platform/WebClient/Client/Search?sed=1330e788-6665-4952-b4de-a1cb9005a49c&amp;intgParams=ZXA9QS1FaGN5VWxKV09sT2wzUm5EdGp4REltOFhsaS1VYmw1VUVFa29McDVZU1NHYYIxeDjV0xSM0plT3AyQW1LRjAmcD1TUkxWJnNIZD0xMzMwZTc4OC02NjY1LTQ5NTItYjRkZS1hMWVNiOTAwNWE0OWM1&amp;_auth=qzeVmhlGgAhvjYofyON8chDoMj79QCdmoiVTyOvFosqfZK-jO4AArV60f8Ja4f6VQdydRWKYJK1I-GTRA-fJVxyieOLixWAAcCau6ftqbXY9HgCANI6qJyHnHyHAM-A1ibuiQxmHGh1jZdextrc9ws1UQmDH73yZcptpyOnK8fXi4rTVVFcqd9s454I_lv2f4eAWPTWZVYIM88BDazGPfbcYVDG_prKcRPYqWox73DKgP8IAfEne2QZuV6hXitBYqtbmPNJW5tV466oyKuZrm7pl95VyO8_qTABieLs3PIPkLUEu-WP-UxkHdoQ57nWbcYFDrGmp-tp3uLsD5FR28eldmaoHZFXaiyCCvoqByApyJfJtKJGprgXvX0V6zYL92v0RLcVHx-q0RwtaNTjPpP1Os3cU6bcGzJ2W2t6-JuFpQUS7pl0ilPvUsrEm48ZqhCG5VYtEnQAKFD4Z7yJvszaYSy_mJqIQQnmhVJJIRsXd0">https://docuware.maine.gov/DocuWare/Platform/WebClient/Client/Search?sed=1330e788-6665-4952-b4de-a1cb9005a49c&amp;intgParams=ZXA9QS1FaGN5VWxKV09sT2wzUm5EdGp4REltOFhsaS1VYmw1VUVFa29McDVZU1NHYYIxeDjV0xSM0plT3AyQW1LRjAmcD1TUkxWJnNIZD0xMzMwZTc4OC02NjY1LTQ5NTItYjRkZS1hMWVNiOTAwNWE0OWM1&amp;_auth=qzeVmhlGgAhvjYofyON8chDoMj79QCdmoiVTyOvFosqfZK-jO4AArV60f8Ja4f6VQdydRWKYJK1I-GTRA-fJVxyieOLixWAAcCau6ftqbXY9HgCANI6qJyHnHyHAM-A1ibuiQxmHGh1jZdextrc9ws1UQmDH73yZcptpyOnK8fXi4rTVVFcqd9s454I_lv2f4eAWPTWZVYIM88BDazGPfbcYVDG_prKcRPYqWox73DKgP8IAfEne2QZuV6hXitBYqtbmPNJW5tV466oyKuZrm7pl95VyO8_qTABieLs3PIPkLUEu-WP-UxkHdoQ57nWbcYFDrGmp-tp3uLsD5FR28eldmaoHZFXaiyCCvoqByApyJfJtKJGprgXvX0V6zYL92v0RLcVHx-q0RwtaNTjPpP1Os3cU6bcGzJ2W2t6-JuFpQUS7pl0ilPvUsrEm48ZqhCG5VYtEnQAKFD4Z7yJvszaYSy_mJqIQQnmhVJJIRsXd0</a>

# MAP FINDINGS

## UNKNOWN, 80 MAIN STREET, BAR HARBOR, ME (Continued)

### Change:

Description:	Report Status change from DR to DQA
Date Change:	04/08/2019
Changed By:	EIDHIGGI
Description:	Report Created with Report Status = DR
Date Change:	03/19/2019
Changed By:	EIJALLEY
Description:	Report Status change from DQA to FR
Date Change:	05/07/2019
Changed By:	EIRKROUT

### Contact:

Contact Type:	Subject/Spiller
Potential RP:	True
Name:	Not Reported
Title:	Not Reported
Company:	DEAD RIVER COMPANY
Address:	269 WATER STREET
City,State:	ELLSWORTH,ME
Country:	USA
Zipcode:	04605
Phone/Ext:	/
Comments:	Not Reported

### Primary Employee:

Primary Employee:	True
Name:	DARIAN F HIGGINS

### Media Affected:

Medium:	Land
---------	------

### Log:

Spill Void Flag:	False
Spill Office:	Bangor
Spill Off Sequence:	160
Spill Year:	2019
Create Date:	03/19/2019
Created By:	EIJALLEY
Modify Date:	03/19/2019
Modify By:	EIJALLEY
Log Spill Type:	Oil Incident
Log Spill Datetime:	Not Reported
Spill Time Unk:	False
Spill Dt Unknown:	False
Log Rep Dt Tm:	03/18/2019
Log Rep Prod Cd:	02

# MAP FINDINGS

## UNKNOWN, 80 MAIN STREET, BAR HARBOR, ME (Continued)

Log Rep Prod: #2 FUEL OIL  
 Log Emp Name: DARIAN F HIGGINS  
 Location: 80 Main Street  
 Log Location Town: BAR HARBOR  
 Log Tank Involved: Above Ground Tank(s) Involved  
 Notes: 1/2 gallon overfill Cleaned up

### Material Recovered:

Material Recovered Type: OM  
 Material Recovered: Other Material  
 Material Amount: 10  
 Material Units: lbs.  
 Material Amt Qualifier: ESTIMATE

### Spill Point:

Recovery Method: Sorbents

### Product:

Product Code: #2 FUEL OIL  
 Product Other: Not Reported  
 Product Amt: 1  
 Product Amt Unit: gals.  
 Product Amt Qualifier: ESTIMATE  
 Primary Product: True

BAR HARBOR CLOTHING COMPANY 6 COTTAGE STREET, BAR HARBOR, ME,			S110078207
▲ O33	NNW 1/10 - 1/3	(1546 ft. / 0.293 mi.)	Lists of state and tribal leaking storage tanks
	7 ft. Higher Elevation	53 ft. Above Sea Level	

### Worksheet:

### LAST: Lists of state and tribal leaking storage tanks

### Event:

Name: BAR HARBOR CLOTHING COMPANY  
 Address: 6 COTTAGE STREET  
 City,State,Zip: BAR HARBOR, ME  
 Spill Number: B-344-2013  
 Inc Tank Code: A  
 Inc Tank: Above Ground Tank(s) Involved  
 Removal Flag: False  
 UST registered flag: True  
 AST inside flag: True  
 Create Date: 10/04/2013  
 Create By: EIALASSE



# MAP FINDINGS

## BAR HARBOR CLOTHING COMPANY, 6 COTTAGE STREET, BAR HARBOR, ME (Continued)

Modify Date:	03/23/2016
Modify By:	03/23/2016
Report Status Code:	FR
Report Status:	Final Report
Spill Datetime:	07/15/2013
Spill Date Unknown:	False
Spill Time Unknown:	False
Number of wells at risk:	0
Number of wells impacted:	0
DTREE completed flag:	False
MCD Value:	9030
Further response action:	False
Spill Type Code:	O
Spill Type:	Oil Incident
Reporter Type Code:	4
Reporter Type:	Public Official
Detection Method Code:	L
Detection Method:	Visual Product
Inc Location Code:	CM
Inc Location:	Business - Commercial
Inc Source Code:	TA
Inc Source:	Storage Unit - Aboveground Storage Tank
Spill Cause Code:	01
Spill Cause:	Corrosion - Tank
Material Disposal Info:	Maine Department of Environmental Protection disposed of sorbents and oil was pumped back into new tank.
Click Here for LAST Document Search:	<a href="https://docuware.maine.gov/DocuWare/Platform/WebClient/Client/Search?sed=1330e788-6665-4952-b4de-a1cb9005a49c&amp;intgParams=ZXA9QS1FaGN5VWxKV09sT2wzUm5EdGp4REltOFhsaS1VYmw1VUVFa29McDVZU1NHYYVxeDJjV0xSM0pIT3AyQW1LRjAmcD1TUkxWJnNIZD0xMzMwZTc4OC02NjY1LTQ5NTItYjRkZS1hMWVNiOTAwNWE0OOWM1&amp;_auth=qzeVmhlGgAhvjYofy0N8chDoMj79QCdmoiVTyOvFosqfZK-jO4AArv60f8Ja4f6VQdydRWKYJK1I-GTRA-fJVxyieOLixWAAcCau6ftqbXY9HgCANI6qJyHnHyHAM-A1ibuiQxmHGh1jZdextrc9ws1UQmDH73yZcptpyOnK8fXi4rTVVFcqd9s454I_lv2f4eAWPTWZVYIM88BDazGPfbcYVDG_prKcRPYqWox73DKgP8IAfEne2QZuV6hlxitBYqtbmPNJW5tV466oyKuZrm7pl95VyO8_qTABieLs3PIPKLUEu-WP-UxkHdoQ57nWbcYFDrGmp-tp3uLsD5FR28eldmaoHZFXaiyCCvoqByApyJfJtKJGprgXvX0V6zYL92v0RLcVHX-q0RwtaNTjPpP1Os3cU6bcGzJ2W2t6-JuFpQUS7pl0ilPvUsrEm48ZqhCG5VYtEnQAKFD4Z7yJvszaYSy_mJlQqQnmhVJJIRsXd0">https://docuware.maine.gov/DocuWare/Platform/WebClient/Client/Search?sed=1330e788-6665-4952-b4de-a1cb9005a49c&amp;intgParams=ZXA9QS1FaGN5VWxKV09sT2wzUm5EdGp4REltOFhsaS1VYmw1VUVFa29McDVZU1NHYYVxeDJjV0xSM0pIT3AyQW1LRjAmcD1TUkxWJnNIZD0xMzMwZTc4OC02NjY1LTQ5NTItYjRkZS1hMWVNiOTAwNWE0OOWM1&amp;_auth=qzeVmhlGgAhvjYofy0N8chDoMj79QCdmoiVTyOvFosqfZK-jO4AArv60f8Ja4f6VQdydRWKYJK1I-GTRA-fJVxyieOLixWAAcCau6ftqbXY9HgCANI6qJyHnHyHAM-A1ibuiQxmHGh1jZdextrc9ws1UQmDH73yZcptpyOnK8fXi4rTVVFcqd9s454I_lv2f4eAWPTWZVYIM88BDazGPfbcYVDG_prKcRPYqWox73DKgP8IAfEne2QZuV6hlxitBYqtbmPNJW5tV466oyKuZrm7pl95VyO8_qTABieLs3PIPKLUEu-WP-UxkHdoQ57nWbcYFDrGmp-tp3uLsD5FR28eldmaoHZFXaiyCCvoqByApyJfJtKJGprgXvX0V6zYL92v0RLcVHX-q0RwtaNTjPpP1Os3cU6bcGzJ2W2t6-JuFpQUS7pl0ilPvUsrEm48ZqhCG5VYtEnQAKFD4Z7yJvszaYSy_mJlQqQnmhVJJIRsXd0</a>

### Change:

Description:	Report Status change from DRV to DQA
Date Change:	01/20/2016
Changed By:	EISBERNA
Description:	Report Status change from DQA to FR
Date Change:	03/23/2016
Changed By:	EIRKROUT
Description:	Report Status change from DR to DRV
Date Change:	10/09/2013
Changed By:	EIJSELLE
Description:	Report Created with Report Status = DR
Date Change:	10/04/2013
Changed By:	EIALASSE

## MAP FINDINGS

### BAR HARBOR CLOTHING COMPANY, 6 COTTAGE STREET, BAR HARBOR, ME (Continued)

#### Contact:

Contact Type:	Subject/Spiller
Potential RP:	True
Name:	DANNY
Title:	Not Reported
Company:	BAR HARBOR CLOTHING COMPANY
Address:	6 COTTAGE STREET
City,State:	BAR HARBOR,ME
Country:	USA
Zipcode:	04609
Phone/Ext:	/
Comments:	Not Reported

#### Primary Employee:

Primary Employee:	True
Name:	JOHN M SELLECK

#### Media Affected:

Medium:	Interior Surface
---------	------------------

#### Log:

Spill Void Flag:	False
Spill Office:	Bangor
Spill Off Sequence:	344
Spill Year:	2013
Create Date:	10/04/2013
Created By:	EIALASSE
Modify Date:	10/09/2013
Modify By:	EIJSELLE
Log Spill Type:	Oil Incident
Log Spill Datetime:	Not Reported
Spill Time Unk:	False
Spill Dt Unknown:	False
Log Rep Dt Tm:	07/15/2013
Log Rep Prod Cd:	02
Log Rep Prod:	#2 FUEL OIL
Log Emp Name:	JOHN M SELLECK
Location:	6 Cottage Street, Bar Harbor
Log Location Town:	BAR HARBOR
Log Tank Involved:	Above Ground Tank(s) Involved
Notes:	A corrosion hole in the 275 gallon soil storage tank allowed approximately 10 gallons to leak out of the tank in the basement of the Bar Harbor Clothing Co.

#### Material Recovered:

Material Recovered Type:	OM
--------------------------	----

MAP FINDINGS

**BAR HARBOR CLOTHING COMPANY, 6 COTTAGE STREET, BAR HARBOR, ME (Continued)**

Material Recovered: Other Material  
 Material Amount: 50  
 Material Units: lbs.  
 Material Amt Qualifier: ESTIMATE  
  
 Material Recovered Type: VP  
 Material Recovered: Unspilled Product  
 Material Amount: 230  
 Material Units: gals.  
 Material Amt Qualifier: ESTIMATE

**Spill Point:**

Recovery Method: Sorbents  
 Recovery Method: Pumps

**Product:**

Product Code: #2 FUEL OIL  
 Product Other: Not Reported  
 Product Amt: 10  
 Product Amt Unit: gals.  
 Product Amt Qualifier: ESTIMATE  
 Primary Product: True

VILLAGE EMPORIUM 14 COTTAGE STREET, BAR HARBOR, ME,			S120763076
▲ O34	NNW 1/10 - 1/3	(1555 ft. / 0.295 mi.)	Lists of state and tribal leaking storage tanks
	6 ft. Higher Elevation	52 ft. Above Sea Level	

**Worksheet:**

**LAST: Lists of state and tribal leaking storage tanks**

**Event:**

Name: VILLAGE EMPORIUM  
 Address: 14 COTTAGE STREET  
 City,State,Zip: BAR HARBOR, ME  
 Spill Number: B-24-2014  
 Inc Tank Code: A  
 Inc Tank: Above Ground Tank(s) Involved  
 Removal Flag: False  
 UST registered flag: True  
 AST inside flag: False  
 Create Date: 02/05/2014  
 Create By: EIJSSELLE  
 Modify Date: 04/26/2017  
 Modify By: 04/26/2017

## MAP FINDINGS

### VILLAGE EMPORIUM, 14 COTTAGE STREET, BAR HARBOR, ME (Continued)

Report Status Code:	FR
Report Status:	Final Report
Spill Datetime:	Not Reported
Spill Date Unknown:	True
Spill Time Unknown:	True
Number of wells at risk:	0
Number of wells impacted:	0
DTREE completed flag:	False
MCD Value:	9030
Further response action:	False
Spill Type Code:	O
Spill Type:	Oil Incident
Reporter Type Code:	4
Reporter Type:	Public Official
Detection Method Code:	L
Detection Method:	Visual Product
Inc Location Code:	CM
Inc Location:	Business - Commercial
Inc Source Code:	TA
Inc Source:	Storage Unit - Aboveground Storage Tank
Spill Cause Code:	08
Spill Cause:	Mechanical Failure - Loose Fitting
Material Disposal Info:	Maine Department of Environmental Protection and fire department disposed of sorbents.
Click Here for LAST Document Search:	<a href="https://docuware.maine.gov/DocuWare/Platform/WebClient/Client/Search?sed=1330e788-6665-4952-b4de-a1cb9005a49c&amp;intgParams=ZXA9QS1FaGN5VWxKV09sT2wzUm5EdGp4REItOFhsaS1VYmw1VUVFa29McDVZU1NHYYlxeDJjV0xSM0pIT3AyQW1LRjAmcD1TUkxWJnNIZD0xMzMwZTc4OC02NjY1LTQ5NTltYjRkZS1hMWNiOTAwNWE0OWM1&amp;_auth=qzeVmhlGgAhvjYofy0N8chDoMj79QCdmoiVTyOvFosqfZK-jO4AArv60f8Ja4f6VQdydRWKYJK1I-GTRA-fJVxyieOLixWAAcCau6ftqbXY9HgCANI6qJyHnHyHAM-A1ibuiQxmHGiGh1jZdextrc9ws1UQmDH73yZcptyOnK8fXi4rTVVFcq9s454I_lv2f4eAWPTWZVYIM88B DazGPfbcYVDG_prKcRPYqWox73DKgP8IAfEne2QZuV6hLxitBYqtbmPNJW5tV466oyKuZrm7pl95VyO8_qTABieLs3PIPKLUEu-WP-UxkHdoQ57nWbcYFDrGmp-tp3uLsD5FR28eldmaoHZFXaiyCCvoqByApyJfJtKJGprgXvX0V6zYL92v0RLcVHs-q0RwtaNTjPpP1Os3cU6bcGzJ2W2t6-JuFpQUS7pl0ilPvUsrEm48ZqhCG5VYtEnQAKFD4Z7yJvszaYSy_mJqlQQnmhVJJIRsXd0">https://docuware.maine.gov/DocuWare/Platform/WebClient/Client/Search?sed=1330e788-6665-4952-b4de-a1cb9005a49c&amp;intgParams=ZXA9QS1FaGN5VWxKV09sT2wzUm5EdGp4REItOFhsaS1VYmw1VUVFa29McDVZU1NHYYlxeDJjV0xSM0pIT3AyQW1LRjAmcD1TUkxWJnNIZD0xMzMwZTc4OC02NjY1LTQ5NTltYjRkZS1hMWNiOTAwNWE0OWM1&amp;_auth=qzeVmhlGgAhvjYofy0N8chDoMj79QCdmoiVTyOvFosqfZK-jO4AArv60f8Ja4f6VQdydRWKYJK1I-GTRA-fJVxyieOLixWAAcCau6ftqbXY9HgCANI6qJyHnHyHAM-A1ibuiQxmHGiGh1jZdextrc9ws1UQmDH73yZcptyOnK8fXi4rTVVFcq9s454I_lv2f4eAWPTWZVYIM88B DazGPfbcYVDG_prKcRPYqWox73DKgP8IAfEne2QZuV6hLxitBYqtbmPNJW5tV466oyKuZrm7pl95VyO8_qTABieLs3PIPKLUEu-WP-UxkHdoQ57nWbcYFDrGmp-tp3uLsD5FR28eldmaoHZFXaiyCCvoqByApyJfJtKJGprgXvX0V6zYL92v0RLcVHs-q0RwtaNTjPpP1Os3cU6bcGzJ2W2t6-JuFpQUS7pl0ilPvUsrEm48ZqhCG5VYtEnQAKFD4Z7yJvszaYSy_mJqlQQnmhVJJIRsXd0</a>

#### Change:

Description:	Report Status change from DQA to FR
Date Change:	04/26/2017
Changed By:	EIRKROUT
Description:	Report Status change from DRV to DQA
Date Change:	03/22/2017
Changed By:	EIDHIGGI
Description:	Report Created with Report Status = DR
Date Change:	02/05/2014
Changed By:	EIJSELLE
Description:	Report Status change from DR to DRV
Date Change:	02/05/2014
Changed By:	EIJSELLE

#### Contact:

Contact Type:	Subject/Spiller
---------------	-----------------

# MAP FINDINGS

## VILLAGE EMPORIUM, 14 COTTAGE STREET, BAR HARBOR, ME (Continued)

Potential RP: True  
 Name: MICHELE LABIANCA  
 Title: Not Reported  
 Company: Not Reported  
 Address: 14 COTTAGE STREET  
 City,State: BAR HARBOR,ME  
 Country: USA  
 Zipcode: 04609  
 Phone/Ext: /  
 Comments: Not Reported

Contact Type: Other Contact  
 Potential RP: False  
 Name: TONY SIMONE  
 Title: Not Reported  
 Company: Not Reported  
 Address: UNKNOWN  
 City,State: ,  
 Country: Not Reported  
 Zipcode: Not Reported  
 Phone/Ext: /  
 Comments: Not Reported

### Primary Employee:

Primary Employee: True  
 Name: JOHN M SELLECK

### Media Affected:

Medium: Interior Surface  
 Medium: Land

### Log:

Spill Void Flag: False  
 Spill Office: Bangor  
 Spill Off Sequence: 24  
 Spill Year: 2014  
 Create Date: 02/05/2014  
 Created By: EIJSSELLE  
 Modify Date: 02/05/2014  
 Modify By: EIJSSELLE  
 Log Spill Type: Oil Incident  
 Log Spill Datetime: Not Reported  
 Spill Time Unk: False  
 Spill Dt Unknown: False  
 Log Rep Dt Tm: 01/12/2014  
 Log Rep Prod Cd: 01  
 Log Rep Prod: #1 FUEL OIL - KEROSENE  
 Log Emp Name: JOHN M SELLECK

# MAP FINDINGS

## VILLAGE EMPORIUM, 14 COTTAGE STREET, BAR HARBOR, ME (Continued)

Location: 14 Cottage Street, Bar Harbor  
 Log Location Town: BAR HARBOR  
 Log Tank Involved: Above Ground Tank(s) Involved  
 Notes: It appears that just before the furnace was shut down for winter (December 24, 2013), oil leaked out of the filter and flowed under the large furnace. The oil sat under the furnace until rains flooded the basement moving the oil into the sump pump, which pumped the oil and water onto the paved parking area behind the business.

### Material Recovered:

Material Recovered Type: OM  
 Material Recovered: Other Material  
 Material Amount: 300  
 Material Units: lbs.  
 Material Amt Qualifier: ESTIMATE

### Spill Point:

Recovery Method: Sorbents

### Product:

Product Code: #1 FUEL OIL - KEROSENE  
 Product Other: Not Reported  
 Product Amt: 10  
 Product Amt Unit: gals.  
 Product Amt Qualifier: ESTIMATE  
 Primary Product: True

VILLAGE GREEN APARTMENTS 35 KENNEBEC ST, BAR HARBOR, ME,			S106893992
▲ 35	NW 1/10 - 1/3	(1575 ft. / 0.298 mi.)	Lists of state and tribal leaking storage tanks
	9 ft. Higher Elevation	55 ft. Above Sea Level	

### Worksheet:

### LAST: Lists of state and tribal leaking storage tanks

### Event:

Name: VILLAGE GREEN APARTMENTS  
 Address: 35 KENNEBEC ST  
 City,State,Zip: BAR HARBOR, ME  
 Spill Number: B-502-2004  
 Inc Tank Code: A  
 Inc Tank: Above Ground Tank(s) Involved  
 Removal Flag: False  
 UST registered flag: False

# MAP FINDINGS

## VILLAGE GREEN APARTMENTS, 35 KENNEBEC ST, BAR HARBOR, ME (Continued)

AST inside flag:	True
Create Date:	09/16/2004
Create By:	EIDLUCE
Modify Date:	03/29/2005
Modify By:	03/29/2005
Report Status Code:	FR
Report Status:	Final Report
Spill Datetime:	Not Reported
Spill Date Unknown:	True
Spill Time Unknown:	True
Number of wells at risk:	0
Number of wells impacted:	0
DTREE completed flag:	False
MCD Value:	9030
Further response action:	False
Spill Type Code:	O
Spill Type:	Oil Incident
Reporter Type Code:	4
Reporter Type:	Public Official
Detection Method Code:	H
Detection Method:	Odor/Vapor/Mist
Inc Location Code:	MF
Inc Location:	Residential - Multi Family
Inc Source Code:	TA
Inc Source:	Storage Unit - Aboveground Storage Tank
Spill Cause Code:	01
Spill Cause:	Corrosion - Tank
Material Disposal Info:	sorbents returned to DEP storage for later incineration
Click Here for LAST Document Search:	<a href="https://docuware.maine.gov/DocuWare/Platform/WebClient/Client/Search?sed=1330e788-6665-4952-b4de-a1cb9005a49c&amp;intgParams=ZXA9QS1FaGN5VWxKV09sT2wzUm5EdGp4REItOFhsaS1VYmw1VUVFa29McDVZU1NHYYVlxeDJjV0xSM0pIT3AyQW1LRjAmcD1TUkxWJnNIZD0xMzMwZTc4OC02NjY1LTQ5NTltYjRkZS1hMWNiOTAwNWE0OWM1&amp;_auth=qzeVmhlGgAhvjYofy0N8chDoMj79QCdmoiVTyOvFosqfZK-jO4AArv60f8Ja4f6VQdydRWKYJK1I-GTRA-fJVxyieOLixWAAcCau6ftqbXY9HgCANI6qJyHnHyHAM-A1ibuiQxmHGiGh1jZdextrc9ws1UQmDH73yZcptpyOnK8fXi4rTVVFcq9s454l_iv2f4eAWPTWZVYIM88B DazGPfbcYVDG_prKcRPYqWox73DKgP8IAfEne2QZuV6hLxitBYqtbmPNJW5tV466oyKuZrm7pl95VyO8_qTABieLs3PIPKLUEu-WP-UxkHdoQ57nWbcYFDrGmp-tp3uLsD5FR28eldmaoHZFXaiyCCvoqByApyJfJtKJGprgXvX0V6zYL92vORLcVHx-q0RwtaNTjPpP1Os3cU6bcGzJ2W2t6-JuFpQUS7pl0ilPvUsrEm48ZqhCG5VYtEnQAKFD4Z7yJvszaYSy_mJlQlQQnmhVJJIRsXd0">https://docuware.maine.gov/DocuWare/Platform/WebClient/Client/Search?sed=1330e788-6665-4952-b4de-a1cb9005a49c&amp;intgParams=ZXA9QS1FaGN5VWxKV09sT2wzUm5EdGp4REItOFhsaS1VYmw1VUVFa29McDVZU1NHYYVlxeDJjV0xSM0pIT3AyQW1LRjAmcD1TUkxWJnNIZD0xMzMwZTc4OC02NjY1LTQ5NTltYjRkZS1hMWNiOTAwNWE0OWM1&amp;_auth=qzeVmhlGgAhvjYofy0N8chDoMj79QCdmoiVTyOvFosqfZK-jO4AArv60f8Ja4f6VQdydRWKYJK1I-GTRA-fJVxyieOLixWAAcCau6ftqbXY9HgCANI6qJyHnHyHAM-A1ibuiQxmHGiGh1jZdextrc9ws1UQmDH73yZcptpyOnK8fXi4rTVVFcq9s454l_iv2f4eAWPTWZVYIM88B DazGPfbcYVDG_prKcRPYqWox73DKgP8IAfEne2QZuV6hLxitBYqtbmPNJW5tV466oyKuZrm7pl95VyO8_qTABieLs3PIPKLUEu-WP-UxkHdoQ57nWbcYFDrGmp-tp3uLsD5FR28eldmaoHZFXaiyCCvoqByApyJfJtKJGprgXvX0V6zYL92vORLcVHx-q0RwtaNTjPpP1Os3cU6bcGzJ2W2t6-JuFpQUS7pl0ilPvUsrEm48ZqhCG5VYtEnQAKFD4Z7yJvszaYSy_mJlQlQQnmhVJJIRsXd0</a>

### Change:

Description:	Report Status change from DQA to FR
Date Change:	03/29/2005
Changed By:	EITGALLA
Description:	Report Status change from DR to DRV
Date Change:	01/19/2005
Changed By:	EIDLUCE
Description:	Report Status change from DRV to DQA
Date Change:	02/07/2005
Changed By:	EIBRANDA
Description:	Report Created with Report Status = DR

# MAP FINDINGS

## VILLAGE GREEN APARTMENTS, 35 KENNEBEC ST, BAR HARBOR, ME (Continued)

Date Change: 09/16/2004  
 Changed By: EIDLUC

### Contact:

Contact Type: Subject/Spiller  
 Potential RP: True  
 Name: RICK LEISER  
 Title: OWNER  
 Company: VILLAGE GREEN APARTMENTS  
 Address: 35 KENNEBEC ST PO BOX 411  
 City,State: BAR HARBOR,ME  
 Country: USA  
 Zipcode: 04609  
 Phone/Ext: /  
 Comments: Not Reported

### Primary Employee:

Primary Employee: True  
 Name: DARRYL E LUCE

### File:

Spill Id: B-502-2004  
 Date Created: 04/04/2005  
 Created By: IMAGING  
 Date Modified: 04/04/2005  
 Modified By: IMAGING  
 File Num Sheets: 0  
 Notes: Report scanned into the imaging system on 04-APR-05.  
 Reconcile Date: Not Reported  
 File Reconciled By: Not Reported

### Media Affected:

Medium: Land  
 Medium: Inland Surface Water  
 Medium: Coastal Water  
 Medium: Interior Surface

### Log:

Spill Void Flag: False  
 Spill Office: Bangor  
 Spill Off Sequence: 502  
 Spill Year: 2004  
 Create Date: 09/15/2004  
 Created By: EICLECKE  
 Modify Date: 09/16/2004  
 Modify By: EIDLUC



# MAP FINDINGS

## VILLAGE GREEN APARTMENTS, 35 KENNEBEC ST, BAR HARBOR, ME (Continued)

Log Spill Type: Oil Incident  
 Log Spill Datetime: Not Reported  
 Spill Time Unk: True  
 Spill Dt Unknown: True  
 Log Rep Dt Tm: 09/14/2004  
 Log Rep Prod Cd: 02  
 Log Rep Prod: #2 FUEL OIL  
 Log Emp Name: DARRYL E LUCE  
 Location: 35 Kennebec St  
 Log Location Town: BAR HARBOR  
 Log Tank Involved: Above Ground Tank(s) Involved  
 Notes: 150 Gallon #2 oil spill from corroded basement AST at Valley Green Apartments. Oil in storm drain.

### Material Recovered:

Material Recovered Type: OM  
 Material Recovered: Other Material  
 Material Amount: 1.3  
 Material Units: cu. yds.  
 Material Amt Qualifier: ESTIMATE  
  
 Material Recovered Type: VP  
 Material Recovered: Unspilled Product  
 Material Amount: 80  
 Material Units: gals.  
 Material Amt Qualifier: ESTIMATE

### Spill Point:

Recovery Method: Sorbents  
 Recovery Method: Pumps

### Product:

Product Code: #2 FUEL OIL  
 Product Other: Not Reported  
 Product Amt: 150  
 Product Amt Unit: gals.  
 Product Amt Qualifier: ESTIMATE  
 Primary Product: True

Not Reported, BAR HARBOR, ME, S109801028		
▲ O36	NNW 1/10 - 1/3 (1578 ft. / 0.299 mi.)	Lists of state and tribal leaking storage tanks
	6 ft. Higher Elevation 52 ft. Above Sea Level	

### Worksheet:

## MAP FINDINGS

### , Not Reported, BAR HARBOR, ME (Continued)

#### LUST: Lists of state and tribal leaking storage tanks

##### Event:

Name:	Not Reported
Address:	Not Reported
City,State,Zip:	BAR HARBOR, ME
Spill Number:	B-420-1986
Spill Cause:	Other - No Cause
Spill Type:	Non-Oil, Non-Hazardous Incident
Inc Tank:	Underground Tank(s) Involved
Removal Flag:	False
UST Registered Flag:	False
MCD Value:	9030
Create Date:	12/07/2001
Create By:	SPILLS
Modify Date:	12/07/2001
Modify By:	SPILLS
Report Status:	Final Report
Actual Spill Datetime:	Not Reported
Actual Spill Date Unknown:	True
Number Wells At Risk:	0
Number Wells Impacted:	0
Dtree Completed Flag:	False
Further Response Action:	False
Reporter Type:	Contractor/Consultant
Detection Method:	Tank and/or Piping Removal
Inc Location:	Business - Commercial
Inc Source:	Not Reported
Material Disposal Info:	Not Reported
Click Here for LUST Document Search:	<a href="https://docuware.maine.gov/DocuWare/Platform/WebClient/Client/Search?sed=1330e788-6665-4952-b4de-a1cb9005a49c&amp;intgParams=ZXA9QS1FaGN5VWxKV09sT2wzUm5EdGp4REItOFhsaS1VYmw1VUVFa29McDVZU1NHYYVlxeDJjV0xSM0pIT3AyQW1LRjAmcD1TUkxWJnNlZD0xMzMwZTc4OC02NjY1LTQ5NTltYjRkZS1hMWNiOTAwNWE0OWM1&amp;_auth=qzeVmhlGgAhvjYofy0N8chDoMj79QCdmoiVTyOvFosqfZK-jO4AArv60f8Ja4f6VQdydRWKYJK1I-GTRA-fJVxyieOLixWAAcCau6ftqbXY9HgCANI6qJyHnHyHAM-A1ibuiQxmHGiGh1jZdextrc9ws1UQmDH73yZcptyOnK8fXi4rTVVFcq9s454I_lV2f4eAWPTWZVYIM88B-DazGPFbcYVDG_prKcRPYqWox73DKgP8IAfEne2QZuV6hIxitBYqtbmPNJW5tV466oyKuZrm7pl95VyO8_qTABieLs3PIPKLUEu-WP-UxkHdoQ57nWbcYFDrGmp-tp3uLsD5FR28eldmaoHZFXaiyCCvoqByApyJfJtKJGprgXvX0V6zYL92vORLcVHx-q0RwtaNTjPpP1Os3cU6bcGzJ2W2t6-JuFpQUS7pl0ilPvUsrEm48ZqhCG5VYtEnQAKFD4Z7yJvszaYSy_mJqIQQnmhVJJIRsXd0">https://docuware.maine.gov/DocuWare/Platform/WebClient/Client/Search?sed=1330e788-6665-4952-b4de-a1cb9005a49c&amp;intgParams=ZXA9QS1FaGN5VWxKV09sT2wzUm5EdGp4REItOFhsaS1VYmw1VUVFa29McDVZU1NHYYVlxeDJjV0xSM0pIT3AyQW1LRjAmcD1TUkxWJnNlZD0xMzMwZTc4OC02NjY1LTQ5NTltYjRkZS1hMWNiOTAwNWE0OWM1&amp;_auth=qzeVmhlGgAhvjYofy0N8chDoMj79QCdmoiVTyOvFosqfZK-jO4AArv60f8Ja4f6VQdydRWKYJK1I-GTRA-fJVxyieOLixWAAcCau6ftqbXY9HgCANI6qJyHnHyHAM-A1ibuiQxmHGiGh1jZdextrc9ws1UQmDH73yZcptyOnK8fXi4rTVVFcq9s454I_lV2f4eAWPTWZVYIM88B-DazGPFbcYVDG_prKcRPYqWox73DKgP8IAfEne2QZuV6hIxitBYqtbmPNJW5tV466oyKuZrm7pl95VyO8_qTABieLs3PIPKLUEu-WP-UxkHdoQ57nWbcYFDrGmp-tp3uLsD5FR28eldmaoHZFXaiyCCvoqByApyJfJtKJGprgXvX0V6zYL92vORLcVHx-q0RwtaNTjPpP1Os3cU6bcGzJ2W2t6-JuFpQUS7pl0ilPvUsrEm48ZqhCG5VYtEnQAKFD4Z7yJvszaYSy_mJqIQQnmhVJJIRsXd0</a>

##### Change:

Description:	Report Created with Report Status = FR
Date Change:	12/07/2001
Changed By:	SPILLS

##### Contact:

Contact Type:	Subject/Spiller
Potential RP:	False
Name:	Not Reported
Title:	Not Reported

# MAP FINDINGS

## , Not Reported, BAR HARBOR, ME (Continued)

Company: BAR HARBOR BANKING & TRUST  
 Address: MAIN ST.  
 City,State: BAR HARBOR,ME  
 Country: Not Reported  
 Zipcode: 04609  
 Phone/Ext: /  
 Comments: Not Reported

### Primary Employee:

Primary Employee: True  
 Name: BERNARD WARD

### File:

Spill Id: B-420-1986  
 Date Created: 07/11/1994  
 Created By: SPILLS  
 Date Modified: 03/15/2010  
 Modified By: IMAGING  
 File Num Sheets: 0  
 Notes: Report scanned into the imaging system on 15-MAR-10.  
 Reconcile Date: Not Reported  
 File Reconciled By: Not Reported

### Media Affected:

Medium: None

### Log:

Spill Void Flag: False  
 Spill Office: Bangor  
 Spill Off Sequence: 420  
 Spill Year: 1986  
 Create Date: 12/07/2001  
 Created By: SPILLS  
 Modify Date: 12/07/2001  
 Modify By: SPILLS  
 Log Spill Type: Non-Oil, Non-Hazardous Incident  
 Log Spill Datetime: Not Reported  
 Spill Time Unk: True  
 Spill Dt Unknown: True  
 Log Rep Dt Tm: 09/22/1986  
 Log Rep Prod Cd: 00  
 Log Rep Prod: NONE  
 Log Emp Name: BERNARD WARD  
 Location: Not Reported  
 Log Location Town: BAR HARBOR  
 Log Tank Involved: Underground Tank(s) Involved  
 Notes: Not Reported

# MAP FINDINGS

## , Not Reported, BAR HARBOR, ME (Continued)

### Material Recovered:

Material Recovered Type:	Not Reported
Material Recovered:	Not Reported
Material Amount:	Not Reported
Material Units:	Not Reported
Material Amt Qualifier:	Not Reported
Recovery Method:	None

### Spill Point:

### Product:

Product Code:	NONE
Product Other:	Not Reported
Product Amt:	0
Product Amt Unit:	gals.
Product Amt Qualifier:	ACTUAL
Primary Product:	False

### Event:

Name:	Not Reported
Address:	Not Reported
City,State,Zip:	BAR HARBOR, ME
Spill Number:	B-420-1986
Spill Cause:	Other - No Cause
Spill Type:	Non-Oil, Non-Hazardous Incident
Inc Tank:	Underground Tank(s) Involved
Removal Flag:	False
UST Registered Flag:	False
MCD Value:	9030
Create Date:	12/07/2001
Create By:	SPILLS
Modify Date:	12/07/2001
Modify By:	SPILLS
Report Status:	Final Report
Actual Spill Datetime:	Not Reported
Actual Spill Date Unknown:	True
Number Wells At Risk:	0
Number Wells Impacted:	0
Dtree Completed Flag:	False
Further Response Action:	False
Reporter Type:	Contractor/Consultant
Detection Method:	Tank and/or Piping Removal
Inc Location:	Business - Commercial
Inc Source:	Not Reported
Material Disposal Info:	Not Reported

## MAP FINDINGS

### , Not Reported, BAR HARBOR, ME (Continued)

Click Here for LUST Document Search: [https://docuware.maine.gov/DocuWare/Platform/WebClient/Client/Search?sed=1330e788-6665-4952-b4de-a1cb9005a49c&intgParams=ZXA9QS1FaGN5VWxKV09sT2wzUm5EdGp4REItOFhsaS1VYmw1VUVFa29McDVZU1NHYYlxeDJjV0xSM0pIT3AyQW1LRjAmcD1TUkxWJnNIZD0xMzMwZTc4OC02NjY1LTQ5NTltYjRkZS1hMWNiOTAwNWE0OWM1&\\_auth=qzeVmhlGgAhvjYofy0N8chDoMj79QCdmoiVTyOvFosqfZK-jO4AArv60f8Ja4f6VQdydRWKYJK1I-GTRA-fJVxyieOLixWAAcCau6ftqbXY9HgCANI6qJyHnHyHAM-A1ibuiQxmHGiGh1jZdextrc9ws1UQmDH73yZcptyOnK8fXi4rTVVFcd9s454I\\_lv2f4eAWPTWZVYIM88BDazGPfbcYVDG\\_prKcRPYqWox73DKgP8IAfEne2QZuV6hIxitBYqtbmPNJW5tV466oyKuZrm7pl95VyO8\\_qTABieLs3PIPKLUEu-WP-UxkHdoQ57nWbcYFDrGmp-tp3uLsD5FR28eldmaoHZFXaiyCCvoqByApyJfJtKJGprgXvX0V6zYL92v0RLcVHsq0RwtaNTjPpP1Os3cU6bcGzJ2W2t6-JuFpQUS7pl0ilPvUsrEm48ZqhCG5VYtEnQAKFD4Z7yJvszaYSy\\_mJlQlQnrmhVJJIRsXd0](https://docuware.maine.gov/DocuWare/Platform/WebClient/Client/Search?sed=1330e788-6665-4952-b4de-a1cb9005a49c&intgParams=ZXA9QS1FaGN5VWxKV09sT2wzUm5EdGp4REItOFhsaS1VYmw1VUVFa29McDVZU1NHYYlxeDJjV0xSM0pIT3AyQW1LRjAmcD1TUkxWJnNIZD0xMzMwZTc4OC02NjY1LTQ5NTltYjRkZS1hMWNiOTAwNWE0OWM1&_auth=qzeVmhlGgAhvjYofy0N8chDoMj79QCdmoiVTyOvFosqfZK-jO4AArv60f8Ja4f6VQdydRWKYJK1I-GTRA-fJVxyieOLixWAAcCau6ftqbXY9HgCANI6qJyHnHyHAM-A1ibuiQxmHGiGh1jZdextrc9ws1UQmDH73yZcptyOnK8fXi4rTVVFcd9s454I_lv2f4eAWPTWZVYIM88BDazGPfbcYVDG_prKcRPYqWox73DKgP8IAfEne2QZuV6hIxitBYqtbmPNJW5tV466oyKuZrm7pl95VyO8_qTABieLs3PIPKLUEu-WP-UxkHdoQ57nWbcYFDrGmp-tp3uLsD5FR28eldmaoHZFXaiyCCvoqByApyJfJtKJGprgXvX0V6zYL92v0RLcVHsq0RwtaNTjPpP1Os3cU6bcGzJ2W2t6-JuFpQUS7pl0ilPvUsrEm48ZqhCG5VYtEnQAKFD4Z7yJvszaYSy_mJlQlQnrmhVJJIRsXd0)

#### Change:

Description: Report Created with Report Status = FR  
 Date Change: 12/07/2001  
 Changed By: SPILLS

#### Contact:

Contact Type: Subject/Spiller  
 Potential RP: False  
 Name: Not Reported  
 Title: Not Reported  
 Company: BAR HARBOR BANKING & TRUST  
 Address: MAIN ST.  
 City,State: BAR HARBOR,ME  
 Country: Not Reported  
 Zipcode: 04609  
 Phone/Ext: /  
 Comments: Not Reported

#### Primary Employee:

Primary Employee: True  
 Name: BERNARD WARD

#### File:

Spill Id: B-420-1986  
 Date Created: 07/11/1994  
 Created By: SPILLS  
 Date Modified: 03/15/2010  
 Modified By: IMAGING  
 File Num Sheets: 0  
 Notes: Report scanned into the imaging system on 15-MAR-10.  
 Reconcile Date: Not Reported  
 File Reconciled By: Not Reported

#### Media Affected:

Medium: None

#### Log:

Spill Void Flag: False

# MAP FINDINGS

## , Not Reported, BAR HARBOR, ME (Continued)

Spill Office:	Bangor
Spill Off Sequence:	420
Spill Year:	1986
Create Date:	12/07/2001
Created By:	SPILLS
Modify Date:	12/07/2001
Modify By:	SPILLS
Log Spill Type:	Non-Oil, Non-Hazardous Incident
Log Spill Datetime:	Not Reported
Spill Time Unk:	True
Spill Dt Unknown:	True
Log Rep Dt Tm:	09/22/1986
Log Rep Prod Cd:	00
Log Rep Prod:	NONE
Log Emp Name:	BERNARD WARD
Location:	Not Reported
Log Location Town:	BAR HARBOR
Log Tank Involved:	Underground Tank(s) Involved
Notes:	Not Reported

### Material Recovered:

Material Recovered Type:	Not Reported
Material Recovered:	Not Reported
Material Amount:	Not Reported
Material Units:	Not Reported
Material Amt Qualifier:	Not Reported
Recovery Method:	None

### Spill Point:

### Product:

Product Code:	NONE
Product Other:	Not Reported
Product Amt:	0
Product Amt Unit:	gals.
Product Amt Qualifier:	ACTUAL
Primary Product:	False

### Event:

Name:	Not Reported
Address:	Not Reported
City,State,Zip:	BAR HARBOR, ME
Spill Number:	B-420-1986
Spill Cause:	Other - No Cause
Spill Type:	Non-Oil, Non-Hazardous Incident
Inc Tank:	Underground Tank(s) Involved
Removal Flag:	False

## MAP FINDINGS

### , Not Reported, BAR HARBOR, ME (Continued)

UST Registered Flag:	False
MCD Value:	9030
Create Date:	12/07/2001
Create By:	SPILLS
Modify Date:	12/07/2001
Modify By:	SPILLS
Report Status:	Final Report
Actual Spill Datetime:	Not Reported
Actual Spill Date Unknown:	True
Number Wells At Risk:	0
Number Wells Impacted:	0
Dtree Completed Flag:	False
Further Response Action:	False
Reporter Type:	Contractor/Consultant
Detection Method:	Tank and/or Piping Removal
Inc Location:	Business - Commercial
Inc Source:	Not Reported
Material Disposal Info:	Not Reported
Click Here for LUST Document Search:	<a href="https://docuware.maine.gov/DocuWare/Platform/WebClient/Client/Search?sed=1330e788-6665-4952-b4de-a1cb9005a49c&amp;intgParams=ZXA9QS1FaGN5VWxKV09sT2wzUm5EdGp4REItOFhsaS1VYmw1VUVFa29McDVZU1NHYYVlxeDJjV0xSM0pIT3AyQW1LRjAmcD1TUkxWJnNIZD0xMzMwZTc4OC02NjY1LTQ5NTltYjRkZS1hMWNIOTAwNWE0OWM1&amp;_auth=qzeVmhlGgAhvjYofy0N8chDoMj79QCdmoiVTyOvFosqfZK-jO4AArv60f8Ja4f6VQdydRWKYJK1I-GTRA-fJVxyieOLixWAAcCau6ftqbXY9HgCANI6qJyHnHyHAM-A1ibuiQxmHGiGh1jZdextrc9ws1UQmDH73yZcptpyOnK8fXi4rTVVFcd9s454I_lv2f4eAWPTWZVYIM88BDazGPfbcYVDG_prKcRPYqWox73DKgP8IAfEne2QZuV6hIxitBYqtbmPNJW5tV466oyKuZrm7pl95VyO8_qTABieLs3PIPKLUEu-WP-UxkHdoQ57nWbcYFDrGmp-tp3uLsD5FR28eldmaoHZFXaiyCCvoqByApyJfJtKJGprgXvX0V6zYL92v0RLcVHsq0RwtaNTjPpP1Os3cU6bcGzJ2W2t6-JuFpQUS7pl0ilPvUsrEm48ZqhCG5VYtEnQAKFD4Z7yJvszaYSy_mJqlQqnmhVJJIRsXd0">https://docuware.maine.gov/DocuWare/Platform/WebClient/Client/Search?sed=1330e788-6665-4952-b4de-a1cb9005a49c&amp;intgParams=ZXA9QS1FaGN5VWxKV09sT2wzUm5EdGp4REItOFhsaS1VYmw1VUVFa29McDVZU1NHYYVlxeDJjV0xSM0pIT3AyQW1LRjAmcD1TUkxWJnNIZD0xMzMwZTc4OC02NjY1LTQ5NTltYjRkZS1hMWNIOTAwNWE0OWM1&amp;_auth=qzeVmhlGgAhvjYofy0N8chDoMj79QCdmoiVTyOvFosqfZK-jO4AArv60f8Ja4f6VQdydRWKYJK1I-GTRA-fJVxyieOLixWAAcCau6ftqbXY9HgCANI6qJyHnHyHAM-A1ibuiQxmHGiGh1jZdextrc9ws1UQmDH73yZcptpyOnK8fXi4rTVVFcd9s454I_lv2f4eAWPTWZVYIM88BDazGPfbcYVDG_prKcRPYqWox73DKgP8IAfEne2QZuV6hIxitBYqtbmPNJW5tV466oyKuZrm7pl95VyO8_qTABieLs3PIPKLUEu-WP-UxkHdoQ57nWbcYFDrGmp-tp3uLsD5FR28eldmaoHZFXaiyCCvoqByApyJfJtKJGprgXvX0V6zYL92v0RLcVHsq0RwtaNTjPpP1Os3cU6bcGzJ2W2t6-JuFpQUS7pl0ilPvUsrEm48ZqhCG5VYtEnQAKFD4Z7yJvszaYSy_mJqlQqnmhVJJIRsXd0</a>

### Change:

Description:	Report Created with Report Status = FR
Date Change:	12/07/2001
Changed By:	SPILLS

### Contact:

Contact Type:	Subject/Spiller
Potential RP:	False
Name:	Not Reported
Title:	Not Reported
Company:	BAR HARBOR BANKING & TRUST
Address:	MAIN ST.
City,State:	BAR HARBOR,ME
Country:	Not Reported
Zipcode:	04609
Phone/Ext:	/
Comments:	Not Reported

### Primary Employee:

Primary Employee:	True
Name:	BERNARD WARD

MAP FINDINGS
--------------

**, Not Reported, BAR HARBOR, ME (Continued)**

**File:**

Spill Id:	B-420-1986
Date Created:	07/11/1994
Created By:	SPILLS
Date Modified:	03/15/2010
Modified By:	IMAGING
File Num Sheets:	0
Notes:	Report scanned into the imaging system on 15-MAR-10.
Reconcile Date:	Not Reported
File Reconciled By:	Not Reported

**Media Affected:**

Medium:	None
---------	------

**Log:**

Spill Void Flag:	False
Spill Office:	Bangor
Spill Off Sequence:	420
Spill Year:	1986
Create Date:	12/07/2001
Created By:	SPILLS
Modify Date:	12/07/2001
Modify By:	SPILLS
Log Spill Type:	Non-Oil, Non-Hazardous Incident
Log Spill Datetime:	Not Reported
Spill Time Unk:	True
Spill Dt Unknown:	True
Log Rep Dt Tm:	09/22/1986
Log Rep Prod Cd:	00
Log Rep Prod:	NONE
Log Emp Name:	BERNARD WARD
Location:	Not Reported
Log Location Town:	BAR HARBOR
Log Tank Involved:	Underground Tank(s) Involved
Notes:	Not Reported

**Material Recovered:**

Material Recovered Type:	Not Reported
Material Recovered:	Not Reported
Material Amount:	Not Reported
Material Units:	Not Reported
Material Amt Qualifier:	Not Reported
Recovery Method:	None

**Spill Point:**

**Product:**



# MAP FINDINGS

## , Not Reported, BAR HARBOR, ME (Continued)

Product Code: NONE  
 Product Other: Not Reported  
 Product Amt: 0  
 Product Amt Unit: gals.  
 Product Amt Qualifier: ACTUAL  
 Primary Product: False

BAR HARBOR SPRING STREET EXTENSION, BAR HARBOR, ME,			S106790164
▲ 37	W 1/10 - 1/3	(1722 ft. / 0.326 mi.)	Lists of state and tribal leaking storage tanks
	12 ft. Higher Elevation	58 ft. Above Sea Level	

### Worksheet:

### LUST: Lists of state and tribal leaking storage tanks

#### Event:

Name: BAR HARBOR  
 Address: SPRING STREET EXTENSION  
 City,State,Zip: BAR HARBOR, ME  
 Spill Number: B-4-1994  
 Spill Cause: Other - No Cause  
 Spill Type: Non-Oil, Non-Hazardous Incident  
 Inc Tank: Underground Tank(s) Involved  
 Removal Flag: False  
 UST Registered Flag: False  
 MCD Value: 9030  
 Create Date: 12/07/2001  
 Create By: SPILLS  
 Modify Date: 12/07/2001  
 Modify By: SPILLS  
 Report Status: Final Report  
 Actual Spill Datetime: Not Reported  
 Actual Spill Date Unknown: True  
 Number Wells At Risk: 0  
 Number Wells Impacted: 0  
 Dtree Completed Flag: False  
 Further Response Action: False  
 Reporter Type: Contractor/Consultant  
 Detection Method: Tank and/or Piping Removal  
 Inc Location: Residential - Single Family  
 Inc Source: Not Reported  
 Material Disposal Info: Not Reported

## MAP FINDINGS

### BAR HARBOR, SPRING STREET EXTENSION, BAR HARBOR, ME (Continued)

Click Here for LUST Document Search:

[https://docuware.maine.gov/DocuWare/Platform/WebClient/Client/Search?sed=1330e788-6665-4952-b4de-a1cb9005a49c&intgParams=ZXA9QS1FaGN5VWxKV09sT2wzUm5EdGp4REItOFhsaS1VYmw1VUVFa29McDVZU1NHYYVlxedJjV0xSM0pIT3AyQW1LRjAmcD1TUkxWJnNIZD0xMzMwZTc4OC02NjY1LTQ5NTltYjRkZS1hMWNiOTAwNWE0OWM1&\\_auth=qzeVmhlgGahvjYofy0N8chDoMj79QCdmoiVTyOvFosqfZK-jO4AArv60f8Ja4f6VQdydRWKYJK1I-GTRA-fJVxyieOLixWAAcCau6ftqbXY9HgCANI6qJyHnHyHAM-A1ibuiQxmHGh1jZdextrc9ws1UQmDH73yZcptyOnK8fXi4rTVVFcd9s454I\\_lV2f4eAWPTWZVYIM88BDazGPfbcYVDG\\_prKcRPYqWox73DKgP8IAfEne2QZuV6hIxitBYqtbmPNJW5tV466oyKuZrm7pl95VyO8\\_qTABieLs3PIPKLUEu-WP-UxkHdoQ57nWbcYFDrGmp-tp3uLsD5FR28eldmaoHZFXaiyCCvoqByApyJfJtKJGprgXvX0V6zYL92v0RLcVH-q0RwtaNTjPpP1Os3cU6bcGzJ2W2t6-JuFpQUS7pl0ilPvUsrEm48ZqhCG5VYtEnQAKFD4Z7yJvszaYSy\\_mJlQlQnrmhVJJIRsXd0](https://docuware.maine.gov/DocuWare/Platform/WebClient/Client/Search?sed=1330e788-6665-4952-b4de-a1cb9005a49c&intgParams=ZXA9QS1FaGN5VWxKV09sT2wzUm5EdGp4REItOFhsaS1VYmw1VUVFa29McDVZU1NHYYVlxedJjV0xSM0pIT3AyQW1LRjAmcD1TUkxWJnNIZD0xMzMwZTc4OC02NjY1LTQ5NTltYjRkZS1hMWNiOTAwNWE0OWM1&_auth=qzeVmhlgGahvjYofy0N8chDoMj79QCdmoiVTyOvFosqfZK-jO4AArv60f8Ja4f6VQdydRWKYJK1I-GTRA-fJVxyieOLixWAAcCau6ftqbXY9HgCANI6qJyHnHyHAM-A1ibuiQxmHGh1jZdextrc9ws1UQmDH73yZcptyOnK8fXi4rTVVFcd9s454I_lV2f4eAWPTWZVYIM88BDazGPfbcYVDG_prKcRPYqWox73DKgP8IAfEne2QZuV6hIxitBYqtbmPNJW5tV466oyKuZrm7pl95VyO8_qTABieLs3PIPKLUEu-WP-UxkHdoQ57nWbcYFDrGmp-tp3uLsD5FR28eldmaoHZFXaiyCCvoqByApyJfJtKJGprgXvX0V6zYL92v0RLcVH-q0RwtaNTjPpP1Os3cU6bcGzJ2W2t6-JuFpQUS7pl0ilPvUsrEm48ZqhCG5VYtEnQAKFD4Z7yJvszaYSy_mJlQlQnrmhVJJIRsXd0)

#### Change:

Description:	Report Created with Report Status = FR
Date Change:	12/07/2001
Changed By:	SPILLS

#### Contact:

Contact Type:	Subject/Spiller
Potential RP:	False
Name:	ELIZABETH THORNDIKE
Title:	Not Reported
Company:	Not Reported
Address:	109 MAIN ST P.O. BOX B
City,State:	BAR HARBOR,ME
Country:	Not Reported
Zipcode:	04609
Phone/Ext:	/
Comments:	Not Reported

#### Primary Employee:

Primary Employee:	True
Name:	TOM MALECK

#### File:

Spill Id:	B-4-1994
Date Created:	03/29/2007
Created By:	IMAGING
Date Modified:	03/29/2007
Modified By:	IMAGING
File Num Sheets:	0
Notes:	Report scanned into the imaging system on 29-MAR-07.
Reconcile Date:	Not Reported
File Reconciled By:	Not Reported

#### Media Affected:

Medium:	None
---------	------

#### Log:

Spill Void Flag:	False
------------------	-------

MAP FINDINGS
--------------

**BAR HARBOR, SPRING STREET EXTENSION, BAR HARBOR, ME (Continued)**

Spill Office:	Bangor
Spill Off Sequence:	4
Spill Year:	1994
Create Date:	12/07/2001
Created By:	SPILLS
Modify Date:	12/07/2001
Modify By:	SPILLS
Log Spill Type:	Non-Oil, Non-Hazardous Incident
Log Spill Datetime:	Not Reported
Spill Time Unk:	True
Spill Dt Unknown:	True
Log Rep Dt Tm:	01/05/1994
Log Rep Prod Cd:	00
Log Rep Prod:	NONE
Log Emp Name:	TOM MALECK
Location:	Not Reported
Log Location Town:	BAR HARBOR
Log Tank Involved:	Underground Tank(s) Involved
Notes:	Not Reported

**Material Recovered:**

Material Recovered Type:	MM
Material Recovered:	Mixed Liquid Media
Material Amount:	0
Material Units:	gals.
Material Amt Qualifier:	ACTUAL
Recovery Method:	None

**Spill Point:**

Date Reported:	1/5/1994 8:00:00 AM
Notes:	Not Reported
Product:	NONE
Product Notes:	Not Reported
Latitude:	44.382052
Longitude:	-68.210562

**Product:**

Product Code:	NONE
Product Other:	Not Reported
Product Amt:	0
Product Amt Unit:	gals.
Product Amt Qualifier:	ACTUAL
Primary Product:	False

## GOVERNMENT RECORDS SEARCHED / DATA CURRENCY TRACKING

St	Acronym	Full Name	Government Agency	Gov Date	Arvl. Date	Active Date
<b>ENVIRONMENTAL RECORDS</b>						
<b>Federal NPL site list</b>						
US	NPL	National Priority List	EPA	09/25/2024	10/01/2024	10/23/2024
US	Proposed NPL	Proposed National Priority List Sites	EPA	09/25/2024	10/01/2024	10/23/2024
US	NPL LIENS	Federal Superfund Liens	EPA	10/15/1991	02/02/1994	03/30/1994
<b>Federal CERCLIS list</b>						
US	SEMS	Superfund Enterprise Management System	EPA	09/25/2024	10/01/2024	10/23/2024
<b>Federal RCRA CORRACTS facilities list</b>						
US	CORRACTS	Corrective Action Report	EPA	09/16/2024	09/17/2024	12/06/2024
<b>Federal RCRA TSD facilities list</b>						
US	RCRA-TSDF	RCRA - Treatment, Storage and Disposal	Environmental Protection Agency	09/16/2024	09/17/2024	12/06/2024
<b>Federal RCRA generators list</b>						
US	RCRA-LQG	RCRA - Large Quantity Generators	Environmental Protection Agency	09/16/2024	09/17/2024	12/06/2024
US	RCRA-SQG	RCRA - Small Quantity Generators	Environmental Protection Agency	09/16/2024	09/17/2024	12/06/2024
US	RCRA-VSQG	RCRA - Very Small Quantity Generators (Formerly Conditionall	Environmental Protection Agency	09/16/2024	09/17/2024	12/06/2024
<b>Federal institutional controls / engineering controls registries</b>						
US	LUCIS	Land Use Control Information System	Department of the Navy	07/15/2024	07/17/2024	10/09/2024
US	US ENG CONTROLS	Engineering Controls Sites List	Environmental Protection Agency	07/24/2024	08/08/2024	08/15/2024
US	US INST CONTROLS	Institutional Controls Sites List	Environmental Protection Agency	07/24/2024	08/08/2024	08/15/2024
<b>Federal ERNS list</b>						
US	ERNS	Emergency Response Notification System	National Response Center, United States Coast	06/11/2024	06/17/2024	09/04/2024
<b>State and tribal - equivalent CERCLIS</b>						
ME	SHWS	Remediation Sites List	Department of Environmental Protection	09/18/2024	10/04/2024	12/20/2024
<b>State and tribal landfill / solid waste disposal</b>						
ME	SWF/LF	Solid Waste Facility List	Department of Environmental Protection	07/24/2024	07/30/2024	10/18/2024
ME	LCP	Municipal Landfill Closure Database	Department of Environmental Protection	11/14/2011	11/15/2011	11/30/2011
<b>State and tribal leaking storage tank lists</b>						
ME	LUST	Hazardous Material and Oil Spill System Database (H.O.S.S.)	Department of Environmental Protection	10/19/2024	10/22/2024	01/08/2025
ME	LAST	HOSS Database	Department of Environmental Protection	10/19/2024	10/22/2024	01/08/2025
US	INDIAN LUST R10	Leaking Underground Storage Tanks on Indian Land	EPA Region 10	05/07/2024	05/30/2024	08/28/2024
US	INDIAN LUST R6	Leaking Underground Storage Tanks on Indian Land	EPA Region 6	05/07/2024	05/30/2024	08/28/2024
US	INDIAN LUST R5	Leaking Underground Storage Tanks on Indian Land	EPA, Region 5	04/11/2024	05/30/2024	08/28/2024
US	INDIAN LUST R9	Leaking Underground Storage Tanks on Indian Land	Environmental Protection Agency	05/07/2024	05/30/2024	08/28/2024
US	INDIAN LUST R8	Leaking Underground Storage Tanks on Indian Land	EPA Region 8	05/07/2024	05/30/2024	08/28/2024
US	INDIAN LUST R1	Leaking Underground Storage Tanks on Indian Land	EPA Region 1	05/07/2024	05/30/2024	08/28/2024
US	INDIAN LUST R4	Leaking Underground Storage Tanks on Indian Land	EPA Region 4	05/07/2024	05/30/2024	08/28/2024

## GOVERNMENT RECORDS SEARCHED / DATA CURRENCY TRACKING

St	Acronym	Full Name	Government Agency	Gov Date	Arvl. Date	Active Date
US	INDIAN LUST R7	Leaking Underground Storage Tanks on Indian Land	EPA Region 7	05/07/2024	05/30/2024	08/28/2024
<b>State and tribal registered storage tank lists</b>						
ME	UST	Underground Storage Tank Database	Department of Environmental Protection	08/05/2024	08/06/2024	10/24/2024
ME	AST	Aboveground Storage Tanks	Maine Emergency Management Agency	12/31/2023	08/28/2024	11/11/2024
ME	AST 2	Registered Petroleum Tanks Database	Department of Environmental Protection	08/05/2024	08/06/2024	09/16/2024
US	INDIAN UST R7	Underground Storage Tanks on Indian Land	EPA Region 7	05/14/2024	05/30/2024	08/28/2024
US	INDIAN UST R1	Underground Storage Tanks on Indian Land	EPA, Region 1	05/14/2024	05/30/2024	08/28/2024
US	INDIAN UST R5	Underground Storage Tanks on Indian Land	EPA Region 5	04/11/2024	05/30/2024	08/28/2024
US	INDIAN UST R6	Underground Storage Tanks on Indian Land	EPA Region 6	05/14/2024	05/30/2024	08/28/2024
US	INDIAN UST R10	Underground Storage Tanks on Indian Land	EPA Region 10	05/14/2024	05/30/2024	08/28/2024
US	INDIAN UST R4	Underground Storage Tanks on Indian Land	EPA Region 4	05/14/2024	05/30/2024	08/28/2024
US	INDIAN UST R8	Underground Storage Tanks on Indian Land	EPA Region 8	05/14/2024	05/30/2024	08/28/2024
US	INDIAN UST R9	Underground Storage Tanks on Indian Land	EPA Region 9	05/14/2024	05/30/2024	08/28/2024
US	FEMA UST	Underground Storage Tank Listing	FEMA	03/15/2024	03/19/2024	06/17/2024
<b>State and tribal institutional control / engineering control registries</b>						
ME	INST CONTROL	Remediation Sites List	Department of Environmental Protection	09/18/2024	10/04/2024	12/20/2024
<b>State and tribal voluntary cleanup sites</b>						
US	INDIAN VCP R1	Voluntary Cleanup Priority Listing	EPA, Region 1	07/27/2015	09/29/2015	02/18/2016
ME	VCP	Remediation Sites List	Department of Environmental Protection	09/18/2024	10/04/2024	12/20/2024
US	INDIAN VCP R7	Voluntary Cleanup Priority Listing	EPA, Region 7	03/20/2008	04/22/2008	05/19/2008
<b>State and tribal Brownfields sites</b>						
ME	BROWNFIELDS	Remediation Sites List	Department of Environmental Protection	09/18/2024	10/04/2024	12/20/2024
<b>Other Records</b>						
ME	ME MANIFEST	Hazardous Waste Manifest Information Listing	Department of Environmental Protection	06/30/2018	06/14/2019	08/29/2019
US	CONSENT	Superfund (CERCLA) Consent Decrees	Department of Justice, Consent Decree Library	09/30/2024	10/09/2024	01/10/2025
US	ROD	Records Of Decision	EPA	10/24/2024	11/01/2024	11/19/2024
US	LIENS 2	CERCLA Lien Information	Environmental Protection Agency	09/25/2024	10/01/2024	10/23/2024
ME	DEL HWS	Sites Removed from the Uncontrolled Sites List	Department of Environmental Protection	09/18/2024	10/04/2024	12/20/2024
US	DEBRIS REGION 9	Torres Martinez Reservation Illegal Dump Site Locations	EPA, Region 9	01/12/2009	05/07/2009	09/21/2009
ME	SWRCY	Recycling Facilities	Department of Environmental Protection	05/21/2024	06/25/2024	09/17/2024
US	EPA WATCH LIST	EPA Watch List	Environmental Protection Agency	08/30/2013	03/21/2014	06/17/2014
US	LEAD SMELTER 1	Lead Smelter Sites	Environmental Protection Agency	09/25/2024	10/01/2024	10/23/2024
US	2020 COR ACTION	2020 Corrective Action Program List	Environmental Protection Agency	09/30/2017	05/08/2018	07/20/2018
US	US HIST CDL	National Clandestine Laboratory Register	Drug Enforcement Administration	05/20/2024	08/19/2024	10/09/2024
US	SCRD DRYCLEANERS	State Coalition for Remediation of Drycleaners Listing	Environmental Protection Agency	07/30/2021	02/03/2023	02/10/2023
US	PCB TRANSFORMER	PCB Transformer Registration Database	Environmental Protection Agency	09/13/2019	11/06/2019	02/10/2020
US	US AIRS MINOR	Air Facility System Data	EPA	10/12/2016	10/26/2016	02/03/2017
US	US AIRS (AFS)	Aerometric Information Retrieval System Facility Subsystem (	EPA	10/12/2016	10/26/2016	02/03/2017
US	LEAD SMELTER 2	Lead Smelter Sites	American Journal of Public Health	04/05/2001	10/27/2010	12/02/2010
US	COAL ASH EPA	Coal Combustion Residues Surface Impoundments List	Environmental Protection Agency	01/12/2017	03/05/2019	11/11/2019
US	FUSRAP	Formerly Utilized Sites Remedial Action Program	Department of Energy	03/03/2023	03/03/2023	06/09/2023
US	US FIN ASSUR	Financial Assurance Information	Environmental Protection Agency	09/16/2024	09/17/2024	12/20/2024

## GOVERNMENT RECORDS SEARCHED / DATA CURRENCY TRACKING

St	Acronym	Full Name	Government Agency	Gov Date	Arvl Date	Active Date
US	COAL ASH DOE	Steam-Electric Plant Operation Data	Department of Energy	12/31/2022	11/27/2023	02/22/2024
US	Delisted NPL	National Priority List Deletions	EPA	09/25/2024	10/01/2024	10/23/2024
US	SEMS-ARCHIVE	Superfund Enterprise Management System Archive	EPA	09/25/2024	10/01/2024	10/23/2024
US	RCRA NonGen / NLR	RCRA - Non Generators / No Longer Regulated	Environmental Protection Agency	09/16/2024	09/17/2024	12/06/2024
US	HMIRS	Hazardous Materials Information Reporting System	U.S. Department of Transportation	06/14/2024	06/17/2024	06/24/2024
US	DOT OPS	Incident and Accident Data	Department of Transportation, Office of Pipeli	10/04/2024	10/16/2024	12/06/2024
US	US CDL	Clandestine Drug Labs	Drug Enforcement Administration	05/20/2024	08/19/2024	10/09/2024
US	US BROWNFIELDS	A Listing of Brownfields Sites	Environmental Protection Agency	09/09/2024	09/11/2024	12/06/2024
US	DOD	Department of Defense Sites	USGS	06/07/2021	07/13/2021	03/09/2022
US	FEDLAND	Federal and Indian Lands	U.S. Geological Survey	04/02/2018	04/11/2018	11/06/2019
US	FUDS	Formerly Used Defense Sites	U.S. Army Corps of Engineers	07/31/2024	08/12/2024	10/09/2024
US	UMTRA	Uranium Mill Tailings Sites	Department of Energy	05/08/2024	08/14/2024	08/28/2024
US	ODI	Open Dump Inventory	Environmental Protection Agency	06/30/1985	08/09/2004	09/17/2004
US	US MINES	Mines Master Index File	Department of Labor, Mine Safety and Health A	08/06/2024	08/14/2024	08/15/2024
US	MINES VIOLATIONS	MSHA Violation Assessment Data	DOL, Mine Safety & Health Admi	10/01/2024	10/02/2024	10/09/2024
US	US MINES 2	Ferrous and Nonferrous Metal Mines Database Listing	USGS	05/02/2024	08/20/2024	10/09/2024
US	US MINES 3	Active Mines & Mineral Plants Database Listing	USGS	04/14/2011	06/08/2011	09/13/2011
US	PRP	Potentially Responsible Parties	EPA	09/19/2023	10/03/2023	10/19/2023
US	TRIS	Toxic Chemical Release Inventory System	EPA	12/31/2022	11/13/2023	02/07/2024
US	TSCA	Toxic Substances Control Act	EPA	12/31/2020	06/14/2022	03/24/2023
US	FTTS	FIFRA/ TSCA Tracking System - FIFRA (Federal Insecticide, Fu	EPA/Office of Prevention, Pesticides and Toxi	04/09/2009	04/16/2009	05/11/2009
US	FTTS INSP	FIFRA/ TSCA Tracking System - FIFRA (Federal Insecticide, Fu	EPA	04/09/2009	04/16/2009	05/11/2009
US	HIST FTTS	FIFRA/TSCA Tracking System Administrative Case Listing	Environmental Protection Agency	10/19/2006	03/01/2007	04/10/2007
US	HIST FTTS INSP	FIFRA/TSCA Tracking System Inspection & Enforcement Case Lis	Environmental Protection Agency	10/19/2006	03/01/2007	04/10/2007
US	SSTS	Section 7 Tracking Systems	EPA	07/11/2024	07/11/2024	07/12/2024
US	ICIS	Integrated Compliance Information System	Environmental Protection Agency	11/18/2016	11/23/2016	02/10/2017
US	PADS	PCB Activity Database System	EPA	07/01/2024	10/02/2024	01/10/2025
US	MLTS	Material Licensing Tracking System	Nuclear Regulatory Commission	10/12/2024	10/17/2024	11/19/2024
US	RADINFO	Radiation Information Database	Environmental Protection Agency	07/01/2019	07/01/2019	09/23/2019
US	FINDS	Facility Index System/Facility Registry System	EPA	08/13/2024	08/20/2024	08/28/2024
US	RAATS	RCRA Administrative Action Tracking System	EPA	04/17/1995	07/03/1995	08/07/1995
US	RMP	Risk Management Plans	Environmental Protection Agency	07/12/2024	07/17/2024	10/09/2024
US	BRS	Biennial Reporting System	EPA/NTIS	12/31/2021	03/09/2023	03/20/2023
US	PWS	Public Water System Data	EPA	12/17/2013	01/09/2014	10/15/2014
US	INDIAN RESERV	Indian Reservations	USGS	12/31/2014	07/14/2015	01/10/2017
US	INDIAN ODI	Report on the Status of Open Dumps on Indian Lands	Environmental Protection Agency	12/31/1998	12/03/2007	01/24/2008
US	IHS OPEN DUMPS	Open Dumps on Indian Land	Department of Health & Human Serivces, Indian	02/07/2024	11/13/2024	11/19/2024
US	ABANDONED MINES	Abandoned Mines	Department of Interior	09/10/2024	09/11/2024	11/19/2024
ME	AIRS	Emissions Inventory Data	Department of Environmental Protection	08/28/2024	08/28/2024	11/08/2024
ME	ALLSITES	Remediation Sites List	Department of Environmental Protection	09/18/2024	10/04/2024	12/20/2024
ME	DRYCLEANERS	Drycleaner Facilities	Department of Environmental Protection	08/06/2024	08/08/2024	10/24/2024
ME	LIENS	Environmental Liens Information Listing	Department of Environmental Protection	10/21/2024	10/22/2024	01/08/2025
ME	NPDES	Wastewater Facilities Listing	Department of Environmental Protection	09/17/2024	09/18/2024	12/04/2024
ME	SPILLS	Hazardous Material and Oil Spill System Database	Department of Environmental Protection	10/19/2024	10/22/2024	01/08/2025
ME	SPILLS 80	SPILLS80 data from FirstSearch	FirstSearch	06/07/2001	01/03/2013	03/06/2013
ME	SPILLS 90	SPILLS90 data from FirstSearch	FirstSearch	11/05/2012	01/03/2013	01/25/2013
ME	TIER 2	Tier 2 Information Listing	Maine Emergency Management Agency	12/31/2023	08/28/2024	11/11/2024

## GOVERNMENT RECORDS SEARCHED / DATA CURRENCY TRACKING

St	Acronym	Full Name	Government Agency	Gov Date	Arvl. Date	Active Date
ME	UIC	Underground Injection Control	Department of Environmental Protection	07/15/2024	08/01/2024	10/18/2024
US	PFAS NPDES	Clean Water Act Discharge Monitoring Information	Environmental Protection Agency	07/01/2024	07/01/2024	07/12/2024
US	PFAS ATSDR	PFAS Contamination Site Location Listing	Department of Health & Human Services	06/24/2020	03/17/2021	11/08/2022
US	MINES MRDS	Mineral Resources Data System	USGS	08/23/2022	11/22/2022	02/28/2023
US	DOCKET HWC	Hazardous Waste Compliance Docket Listing	Environmental Protection Agency	05/06/2021	05/21/2021	08/11/2021
US	FEDERAL FACILITY	Federal Facility Site Information listing	Environmental Protection Agency	11/20/2024	12/18/2024	12/20/2024
ME	PFAS	PFAS Contamination Site Location Listing	Department of Environmental Protection	07/08/2024	07/08/2024	10/01/2024
US	PFAS TSCA	PFAS Manufacture and Imports Information	Environmental Protection Agency	12/30/2024	01/02/2025	01/10/2025
US	PFAS WQP	Ambient Environmental Sampling for PFAS	Environmental Protection Agency	12/13/2024	01/02/2025	01/10/2025
US	ECHO	Enforcement & Compliance History Information	Environmental Protection Agency	12/21/2024	12/27/2024	01/10/2025
US	PFAS PT 139 AIRPORT	All Certified Part 139 Airports PFAS Information Listing	Environmental Protection Agency	12/30/2024	01/02/2025	01/10/2025
US	PFAS ECHO FIRE TRAIN	Facilities in Industries that May Be Handling PFAS Listing	Environmental Protection Agency	12/30/2024	01/02/2025	01/10/2025
US	PFAS FEDERAL SITES	Federal Sites PFAS Information	Environmental Protection Agency	12/30/2024	01/02/2025	01/10/2025
US	FUELS PROGRAM	EPA Fuels Program Registered Listing	EPA	08/13/2024	08/13/2024	10/09/2024
US	PFAS PROJECT	NORTHEASTERN UNIVERSITY PFAS PROJECT	Social Science Environmental Health Research	05/19/2023	04/05/2024	06/06/2024
US	E MANIFEST	Hazardous Waste Electronic Manifest System	Environmental Protection Agency	09/16/2024	09/17/2024	12/20/2024
US	PFAS NPL	Superfund Sites with PFAS Detections Information	Environmental Protection Agency	12/30/2024	01/02/2025	01/10/2025
US	PFAS TRIS	List of PFAS Added to the TRI	Environmental Protection Agency	12/30/2024	01/02/2025	01/10/2025
US	PFAS RCRA MANIFEST	PFAS Transfers Identified In the RCRA Database Listing	Environmental Protection Agency	12/30/2024	01/02/2025	01/10/2025
US	UST FINDER	UST Finder Database	Environmental Protection Agency	06/08/2023	10/04/2023	01/18/2024
US	UST FINDER RELEASE	UST Finder Releases Database	Environmental Protection Agency	06/08/2023	10/31/2023	01/18/2024
US	PCS	Permit Compliance System	EPA, Office of Water	12/16/2016	01/06/2017	03/10/2017
US	AQUEOUS FOAM NRC	Aqueous Foam Related Incidents Listing	Environmental Protection Agency	12/30/2024	01/02/2025	01/10/2025
US	BIOSOLIDS	ICIS-NPDES Biosolids Facility Data	Environmental Protection Agency	10/13/2024	10/16/2024	10/23/2024
US	PFAS ECHO	Facilities in Industries that May Be Handling PFAS Listing	Environmental Protection Agency	12/30/2024	01/02/2025	01/10/2025
US	UXO	Unexploded Ordnance Sites	Department of Defense	09/06/2023	09/13/2023	12/11/2023

### HISTORICAL USE RECORDS

US	EDR MGP	EDR Proprietary Manufactured Gas Plants	EDR, Inc.			
US	EDR Hist Auto	EDR Exclusive Historical Auto Stations	EDR, Inc.			
US	EDR Hist Cleaner	EDR Exclusive Historical Cleaners	EDR, Inc.			
ME	RGA HWS	Recovered Government Archive State Hazardous Waste Facilities	Department of Environmental Protection		07/01/2013	01/08/2014
ME	RGA LF	Recovered Government Archive Solid Waste Facilities List	Department of Environmental Protection		07/01/2013	01/17/2014
ME	RGA LUST	Recovered Government Archive Leaking Underground Storage Tanks	Department of Environmental Protection		07/01/2013	01/10/2014

### STREET AND ADDRESS INFORMATION

© 2015 TomTom North America, Inc. All rights reserved. This material is proprietary and the subject of copyright protection and other intellectual property rights owned by or licensed to Tele Atlas North America, Inc. The use of this material is subject to the terms of a license agreement. You will be held liable for any unauthorized copying or disclosure of this material.

## **APPENDIX G**

### **QUALIFICATIONS**



Education

B.A. Environmental Science and Policy, University of Southern Maine (1997)

Registrations

Maine Licensed Geologist (544)

New Hampshire Professional Geologist (889)

Maine Licensed Asbestos Inspector (AI-0290)

Training

OSHA 40-hour training

DOT Manifest Training

Asbestos Inspector Training

Respiratory Protection Training

Fire Extinguisher Training

First Aid/CPR Trained

PSMJ Resources, Inc. Project Manager Bootcamp

Innov-X Systems X-Ray Fluorescence Spectrum Analyzer

Experience

Beacon Environmental Consultants, LLC – President/Principal Geologist (2016-present)

CES, Inc. – Senior Project Manager/Senior Project Geologist (2013-2016)

Summit Environmental Consultants, Inc. – Senior Project Manager (2004-2013)

Environmental Projects, Inc. – Disposal Coordinator/Field Chemist (2001-2004)

Summit Environmental Consultants, Inc. – Staff Scientist (1998-2001)

Nichols Portland – Assistant to the Facilities Manager (1996-1998)

Experience Summary

As the President of Beacon, I complete due diligence work including Phase I ESAs, Phase II ESAs, Underground Storage Tank (UST) Assessments, and Remedial Oversight; Develop Health and Safety Plans (HASPs) for Contractors; and provide Environmental Compliance services for industrial clients. I am a Maine Licensed Geologist and New Hampshire Professional Geologist who has been in the environmental consulting and hazardous waste fields since 1996. I am experienced in environmental investigations, field sampling events, and report preparation in support of investigations and remedial operations for state and industrial clients. Technical documents that I produce include but are not limited to: ASTM Phase I Environmental Site Assessments, Phase II Environmental Site Assessments, Quality Assurance Project Plans (QAPPs) and Analysis of Brownfields Cleanup Alternative (ABCAs) for submittal to EPA and Maine Department of Environmental Protection (MEDEP), and dozens of Voluntary Response Action Program (VRAP) applications and agreements with MEDEP.

Project Experience

*Soil Removal Oversight, VRAP, and Piping Assessment, Fales Country Store, Cushing, Maine (2024)* – Beacon was contracted to complete the oversight of the removal of out-of-service underground petroleum transfer piping. During the removal of the piping, petroleum-impacted soil was encountered requiring the removal and transport of over 1,600 tons to landfill. At the completion of the excavation, Beacon completed the required VRAP-related reporting.

*Brownfields Project, Patten, Maine (2023)* – Beacon was contracted by the MEDEP to complete a soil and groundwater investigation on the former grade school property in downtown Patten. John developed a SSQAPP prior to site investigation. Soil borings were completed and soil and groundwater samples were collected for laboratory analysis.

*PCB Remediation, Former South Windham Fire Station, Windham, Maine (2021-2022)* – Completed building material sampling to identify PCB-impacts prior to renovation of this building. Developed a Self-Implementation Cleanup Plan for USEPA review and approval. Developed a bid specification document for contractor submittals and oversaw the removal of the PCB-impacted caulking and substrate materials.

*Jett Property Brownfields Project, South Portland, Maine (2021)* – Completed a Site Specific QAPP and then a Phase II ESA under contract to the MEDEP that included soil borings, monitoring well installation

and sampling, and soil vapor sampling of a former automotive service garage. Once analytical results were obtained, developed an ABCA to provide remedial options for impacted soil and soil vapor.

*Poacher's Paradise Brownfields Project, Madrid Township, Maine (2020)* – Oversaw the abatement of asbestos-containing materials from two buildings on the property, wrote a SSQAPP for soil sampling and completed soil sampling, the proper abandonment of a drinking water well, and soil removal.

*Phase II ESAs, Albion, Unity, and Knox, Maine (2020)* – Completed soil boring, soil, groundwater, and soil gas sampling at three convenience stores in a short timeframe as a part of a purchase and sale agreement.

*Phase I, Phase II ESA, and VRAP, Sanford Airport property, Sanford, Maine (2020)* – Completed soil boring, soil, groundwater, and soil gas sampling at a vacant lot at the Sanford Airport. Once the investigation was completed, a VRAP application was submitted to the MEDEP and a No Further Action Assurance letter was obtained for the property owner.

*Oil Spill Investigation and Remediation, Chain of Ponds, Maine (2018-2020)* – Completed a soil boring investigation and oversaw the removal of over 650 tons of petroleum-impacted soils from a fuel oil delivery truck accident. Once the soil removal was completed, John developed a bioremediation strategy with the approval of the MEDEP to inject an Oxygen Based Chemical to stimulate cleanup. John continues to monitor the progress of this remediation.

*Arsenic Remediation Oversight, Monmouth, Maine (2018)* – RSU 2 selected a former apple orchard for the location of a new K-8 school in Monmouth. During environmental investigations it was discovered that arsenic-impacted topsoil was present in exceedance of MEDEP guidelines. Beacon was contracted by the earthwork contractor to develop a HASP and to provide environmental oversight during the removal of the impacted topsoil and the placement of this material under a marker layer in accordance with the MEDEP VRAP plan for the property. At the completion of the work, John provided a remediation report to the MEDEP.

*Environmental Compliance Support, Jøtul North America, Gorham, Maine (2018-2020)* – Assisted the Facility's Manager of a wood stove manufacturer with EPCRA reporting and environmental compliance support.

*Time and Temperature Building, Portland, Maine (2018)* – Completed soil sampling near a UST in the basement of the building to determine if petroleum impacts existed. Submitted a VRAP application to MEDEP and received a "No Action Assurance" Letter in less than one week allowing the closing of the property to proceed without delay.

*CGA, Inc., Sanford, Maine (2018-2019)* – Completed a QAPP, Phase II ESA and ABCA on behalf of the MEDEP and the City of Sanford on this former circuit board manufacturing facility. Once the investigation was completed, the monitoring wells were abandoned in accordance with MEDEP regulations.

*Beal's Linen, Auburn, Maine (2018-2020)* – Complete quarterly sampling of a subslab vapor mitigation and semi-annual indoor air samples in surrounding residences to a former dry cleaner. Perform routine maintenance on the vapor mitigation system as needed.

*LeBlanc Dry Cleaners, Lewiston, Maine (2015-2018)* – Completed a Phase II ESA, Supplemental Sampling, UST Removal, and Hazardous Waste Removal on behalf of the MEDEP at a former dry cleaner. At the completion of these activities, completed a Phase I ESA for a non-profit interested in purchasing the property.

*Portland Bayside Brownfield Projects, Portland, Maine (2017-2018)* – Completed five Site Specific QAPPs for approval by the MEDEP. After approval, John oversaw Phase II ESAs on each of the parcels including soil, groundwater, and subslab soil gas sampling. At the completion of the Phase II ESAs, John developed ABCAs for each property to provide estimates for the remediation of environmental issues on each parcel.

*City of South Portland Police Department, South Portland, Maine (2017-2019)* – Completed lead wipe sampling and indoor air sampling in conjunction with an indoor firing range. Developed Bid Specification documents for contractors to bid on the abatement of the range and other portions of the building then developed specifications for upgrades to the current facility to minimize employee exposure to lead.

*Irving Tannery Annex Parcels 1 & 2, Hartland, Maine (2015-2019)* - Completed a Phase I ESA, Phase I

ESA Update, and chemical removal on behalf of the Town to prepare for two Brownfields Remediation Revolving Loans on parcels divided from the main property. The Brownfields RLFs were used to abate asbestos and universal waste from the buildings and to remove a 20,000-gallon UST and over 350 tons of petroleum-impacted soil. Once the remedial

*Maine Energy PCB and Dioxin Remediation, Biddeford, Maine (2014-2016)* – As Project Manager for the remediation of dioxin and PCB-impacted soils on the former waste to energy facility, John developed site specific remediation specifications, remediation work plans for bidding, and oversaw the remediation oversight. John worked with the USEPA Toxic Substance and Control Act (TSCA) staff to develop an acceptable risk-based PCB remediation work plan. Over 2,000 tons of PCB impacted soil was removed and a protective cap placed on the property in preparation of the development of the Site into a public park.

*American Tissue Mill, Augusta, Maine (2008-2014)* – As Project Manager, John oversaw the demolition of 600,000 square feet of buildings and Phase II ESA activities on an 18-acre former paper mill site on the Kennebec River. John developed the bid specification manual on behalf of the City of Augusta and assisted the City in obtaining a \$350,000 USEPA grant to perform a Phase II ESA on the property. The Phase II ESA included soil borings, Geoprobe borings, and groundwater sampling. Based on the findings of the Phase II ESA, John assisted the City in applying for and securing a Brownfields Remediation Grant and oversaw the remediation of PCB, petroleum, and arsenic impacted soils. Once the remediation was complete, a VRAP was secured for the property and the monitoring wells were properly abandoned. During the course of this project John completed Quarterly Reports, ACRES updates, and maintained project files for the City.

*MEDEP Brownfields Program, Statewide (2004-2016)* – John acted as Project Manager for three \$500,000 contracts with the MEDEP. Over the course of the contracts; Phase I ESAs, Phase II ESAs, and Feasibility Studies across the state from Eliot to Fort Kent were performed.

*Keddy Mill, Town of Windham, Maine (2009-2015)* – As Project Manager, John completed a Phase I ESA for a former steel mill under the Town of Windham's City-Wide USEPA Brownfields Assessment Grant. Based upon the results of the Phase I ESA, sampling was completed for suspected PCB impacts on the property. These results led to two additional sampling rounds including coordination with the USEPA's mobile laboratory to assist in delineation of PCB impacts. The USEPA listed the property as a Superfund Site in 2015.

*Charlotte Smith Residence, Meddybemps, Maine (2004)* - Project Manager and Field Chemist for the containerization and removal of over 40,000-pounds of hazardous waste (including 200 5-gallon pails of F-listed contaminated liquids) from a residential building and a barn. John worked in conjunction with MEDEP staff to prioritize and safely remove the waste, package it appropriately, and have it removed from the site.

*Smith's Junkyard, Meddybemps, Maine (2003-2004)* – Project Manager and Field Chemist for the containerization and removal of over 3,000 gallons of waste oil and 125,000 pounds of hazardous materials from the Smith Junkyard site in Meddybemps, Maine.

#### Affiliations

Maine Geological Society  
Maine Real Estate & Development Association (MEREDA)  
Maine Energy Marketers Association (MEMA)  
Sebago Lakes Region Chamber of Commerce (SLRCC)

#### Speaking

Presented at an Alpha Analytical Laboratory forum February 2, 2017 in Portland: *How the new MEDEP VI guidance will change how investigations are performed.*

Presented at the Maine Groundwater Conference March 16, 2011 in Augusta: *Bio-pile siting, construction, operation, maintenance, and application on petroleum contaminated sites. Rangeley and Gardiner, Maine bio-pile examples.*

**APPENDIX H**  
**ADDITIONAL DOCUMENTATION**





## PHASE I ESA USER QUESTIONNAIRE

**Property Identification:** Mount Desert Island Hospital (MDIH)

**Property Address:** 10 Wayman Lane Bar Harbor, ME 04609

*In order to qualify for one of the Landowner Liability Protections (LLPs) offered by the Small Business Liability Relief and Brownfields Revitalization Act of 2001 (the "Brownfields Amendments"), the user must provide the following information (if available) to the environmental professional. Failure to provide this information could result in a determination that "all appropriate inquiry" is not complete. Please add additional pages as necessary to complete the questionnaire.*

**(1) Environmental cleanup liens that are filed or recorded against the site (40 CFR 312.25).** Are you aware of any environmental cleanup liens against the property that are filed or recorded under federal, tribal, state or local law?

None.

**(2) Activity and land use limitations that are in place on the site or that have been filed or recorded in a registry (40 CFR 312.26).** Are you aware of any activity and use limitations (AULs), such as engineering controls, land use restrictions or institutional controls that are in place at the site and/or have been filed or recorded in a registry under federal, tribal, state or local law?

No

**(3) Specialized knowledge or experience of the person seeking to qualify for the LLP (40 CFR 312.28).** As the user of this ESA do you have any specialized knowledge or experience related to the property or nearby properties? For example, are you involved in the same line of business as the current or former occupants of the property or an adjoining property so that you would have specialized knowledge of the chemicals and processes used by this type of business?

No

**(4) Relationship of the purchase price to the fair market value of the property if it were not contaminated (40 CFR 312.29).** Does the purchase price being paid for this property reasonably reflect the fair market value of the property? If you conclude that there is a difference, have you considered whether the lower purchase price is because contamination is known or believed to be present at the property?

N/A

**P.O. BOX 2154, WINDHAM, MAINE 04062**  
**Phone (207) 376-5001 Fax (207) 221-1354**  
**Jcressey@BeaconMaine.com**  
**www.beaconmaine.com**

**(5) Commonly known or reasonably ascertainable information about the property (40 CFR 312.30).**

Are you aware of commonly known or reasonably ascertainable information about the property that would help the environmental professional to identify conditions indicative of releases or threatened releases? For example, as user,

(a) Do you know the past uses of the property? Yes - Hospital has been here since 1897, the other properties were residences.

(b) Do you know of specific chemicals that are present or once were present at the property?

No

(c) Do you know of spills or other chemical releases that have taken place at the property?

No

(d) Do you know of any environmental cleanups that haven't take place at the property?

No

**(6) The degree of obviousness of the presence of likely presence of contamination at the property, and the ability to detect the contamination by appropriate investigation (40 CFR 312.31).** As the user of this ESA, based on your knowledge and experience related to the property are there any obvious indicators that point to the presence or likely presence of contamination at the property? No.

**Completed by (User):**

*D W Springer*

**Signature**

Doug Springer

**Name**

Director, Physical Plant

**Title/Business Name (if applicable)**

10 Wayman Lane

**Address**

Bar Harbor, ME 04609

**City, State**

12.27.2024

**Date**





**ENVIRONMENTAL SITE ASSESSMENT QUESTIONNAIRE  
OWNER/OPERATOR**

**SUBJECT SITE:**

Subject Site Address:	10 Wayman Lane Bar Harbor, ME 04609
Tax Map, Lot:	108 - 7

**PRIMARY INFORMATION:**

Person Completing this Questionnaire:	Doug Springer
Title/Affiliation to the Subject Property:	Director, Physical Plant
Number of Years Associated with the Subject Property:	20

**PROPERTY USE & DETAILS**

Property Use:	Hospital		
General Site Description:	Rural CAH in Downtown Bar Harbor		
Former Address or Parcel Number:	n/a		
Total Property Acreage:	3.5	Number of Parcels:	1
Number of Buildings:	9	Construction Date	5/1/2025
Total Square Footage of Buildings:		Was Construction Phased?:	Yes
Dates of Renovations or Repairs:	1937, 62, 68, 2000, 2025	Previous Fire Damage?:	None
Are there any plans for redevelopment or change of use?: (If so please describe)	No		

Property Address: 10 Wayman Lane

Bar Harbor, ME 04609

**CONTACT INFORMATION:**

Property Owner Name and Title:	Chrstina Maguire, CEO
Property Owner Phone Number/Email:	chrissi.harding@mdihospital.org
Years Associated with the Subject Property:	15
Site Contact Name and Title:	Doug Springer
Site Contact Phone Number/Email:	doug.springer@mdihospital.org - 207-266-1019
Years Associated with the Subject Property:	20
Current Occupant:	MDI Hospital
Current Occupant Contact Phone Number/Email:	n/a
Previous Owner:	n/a
Years Associated with the Subject Property:	n/a

**UTILITY PROVIDERS AND BUILDING SYSTEMS:**

Electricity Provider:	Versant
Water Provider:	Town of Bar Harbor
Sewer Provider:	Town of Bar Harbor
Natural Gas Provider:	n/a
Cooling System Type and Fuel Source:	Cooling - on site chilled water - Fuel - Propane and #2.
Heating System Type and Fuel Source:	Duel fuel fired boilers - proane and #2
Are there Septic Tanks/Leach Fields? If so, are you aware of their location(s)?	None.



Property Address: 10 Wayman Lane  
Bar Harbor, ME 04609

**PROPERTY HISTORY:**

Has the Subject Property ever been used or occupied by the following types of facilities?  
If "Yes", what was the length of occupancy and when?

Gas Station:	No
Auto Repair Facility:	No
Dry Cleaner:	No
Printing Facility:	No
Manufacturing Facility:	No
Agricultural Usage:	No
Any Other Industrial Facility:	No

**CURRENT/PREVIOUS TENANTS:**

Please provide a list describing current or prior property tenants, if known, and length of time of occupancy:

TENANT	DATES OF OCCUPANCY	TENANT	DATES OF OCCUPANCY
MDIH	1897-Present		

Property Address: 10 Wayman Lane

**BEACON ENVIRONMENTAL CONSULTANTS, LLC**

Bar Harbor, ME 04609

**PREVIOUS ENVIRONMENTAL SITE ASSESSMENTS OR INVESTIGATIONS:**

Have any previous environmental investigations been conducted at the Subject Property?:  
If "Yes", please note type, date, and description of activities performed.  
Please also provide copies for our review.


**KNOWN ENVIRONMENTAL CONCERNS:**

Are you aware of any of the following environmental conditions (prior or existing) at the Subject Property?: (Y/N)

Above Ground Storage Tanks:	Y	Incinerators:	Y
Underground Storage Tanks:	Y	Landfills or Trash Disposal:	N
Hazardous Materials:	N	Wastewater Discharges:	N
Petroleum Products:	N	Floor Drains/Sumps/Clarifiers:	Y
Stored Chemicals:	N	Waste Treatment Systems:	N
Illegal Dumping:	N	Chemical Spills or Releases:	N
Petroleum Spills or Releases:	N	Pits/Ponds/Lagoons:	N
Stained Soil:	N	Distressed Vegetation:	N
Pesticide/Herbicide Use:	Y	Railroad Spurs:	N
Industrial Sludge/Sewage Spreading:	N	Storage of Treated Wood/Utility Poles:	N

Property Address: 10 Wayman Lane  
Bar Harbor, ME 04609

**BEACON ENVIRONMENTAL CONSULTANTS, LLC**

**OTHER POSSIBLE KNOWN ENVIRONMENTAL CONDITIONS:**

Are you aware of any of the following environmental conditions (prior or existing) at the Subject Property?: (Y/N)

Polychlorinated Biphenyls (PCBs)	N	Electrical Transformers:	Y
Hydraulic Lifts:	N	Elevators:	Y
Asbestos:	Y	Lead-Based Paint:	Y
Oil/Gas Wells:	N	Environmental Permits:	Y
Environmental Cleanups:	N	Injection Wells:	N
Spray Booth(s):	N	Air Emissions License:	Y
Mold:	Y	Indoor Air Complaints:	Y
Per- and Polyfluoroalkyl Substances (PFAS)	N	Other (explain:	

**ADDITIONAL INFORMATION:**

Please provide any additional relevant information in the space below:

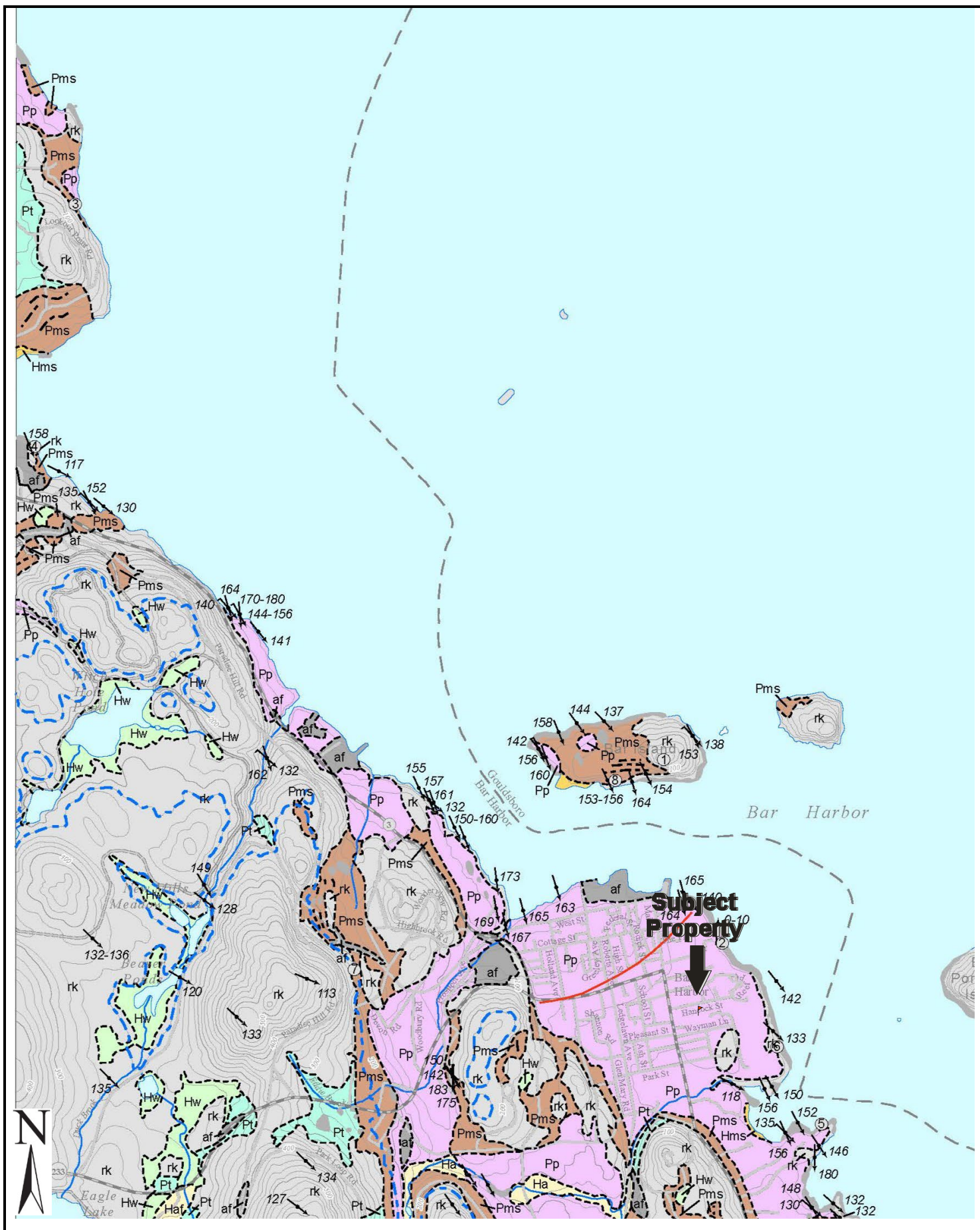
Name of person completing this form: D W Springer

Signature: D W Springer

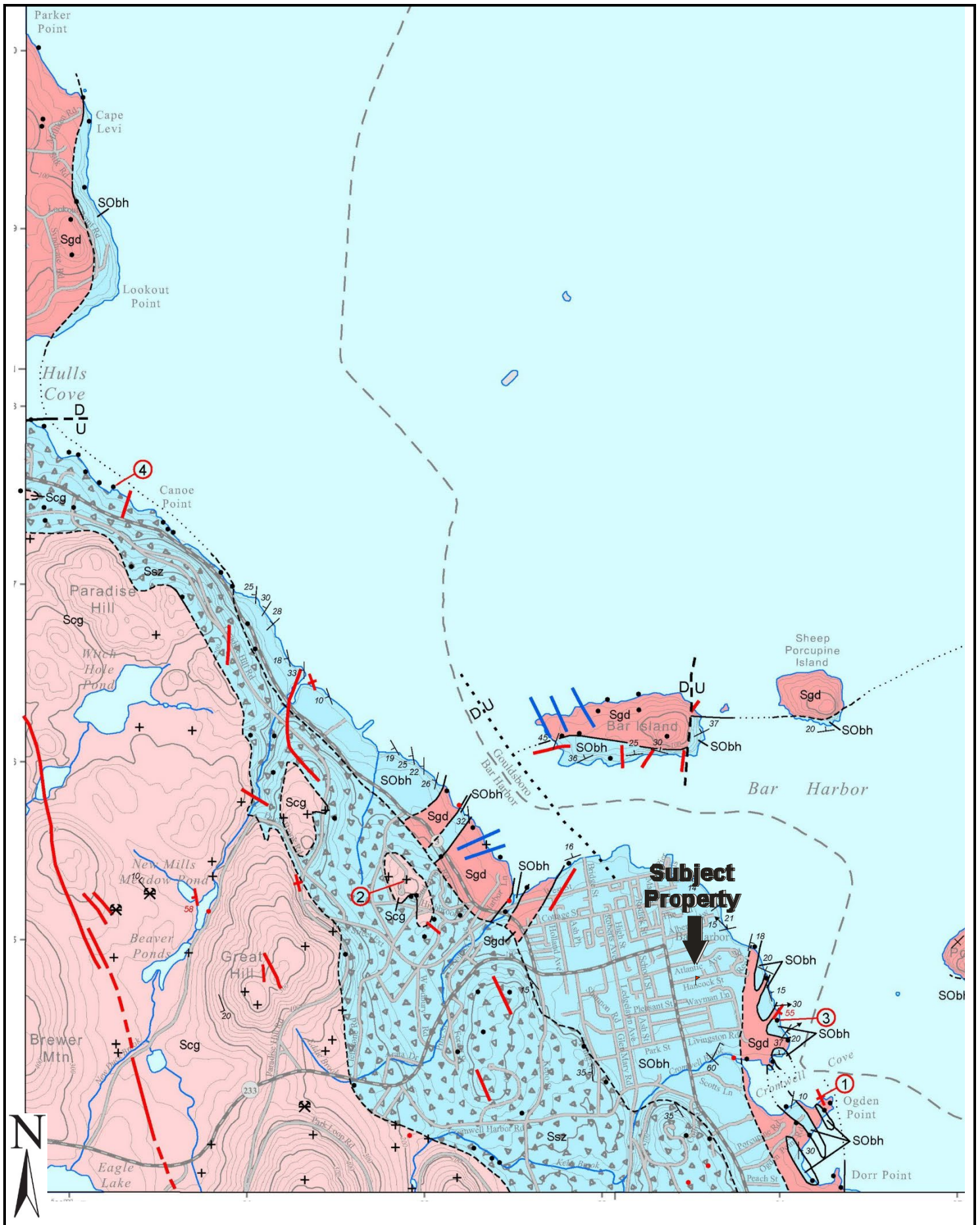
Title: Director, Physical Plant

Date: 10.27.2024







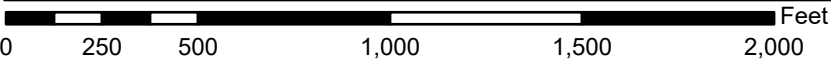
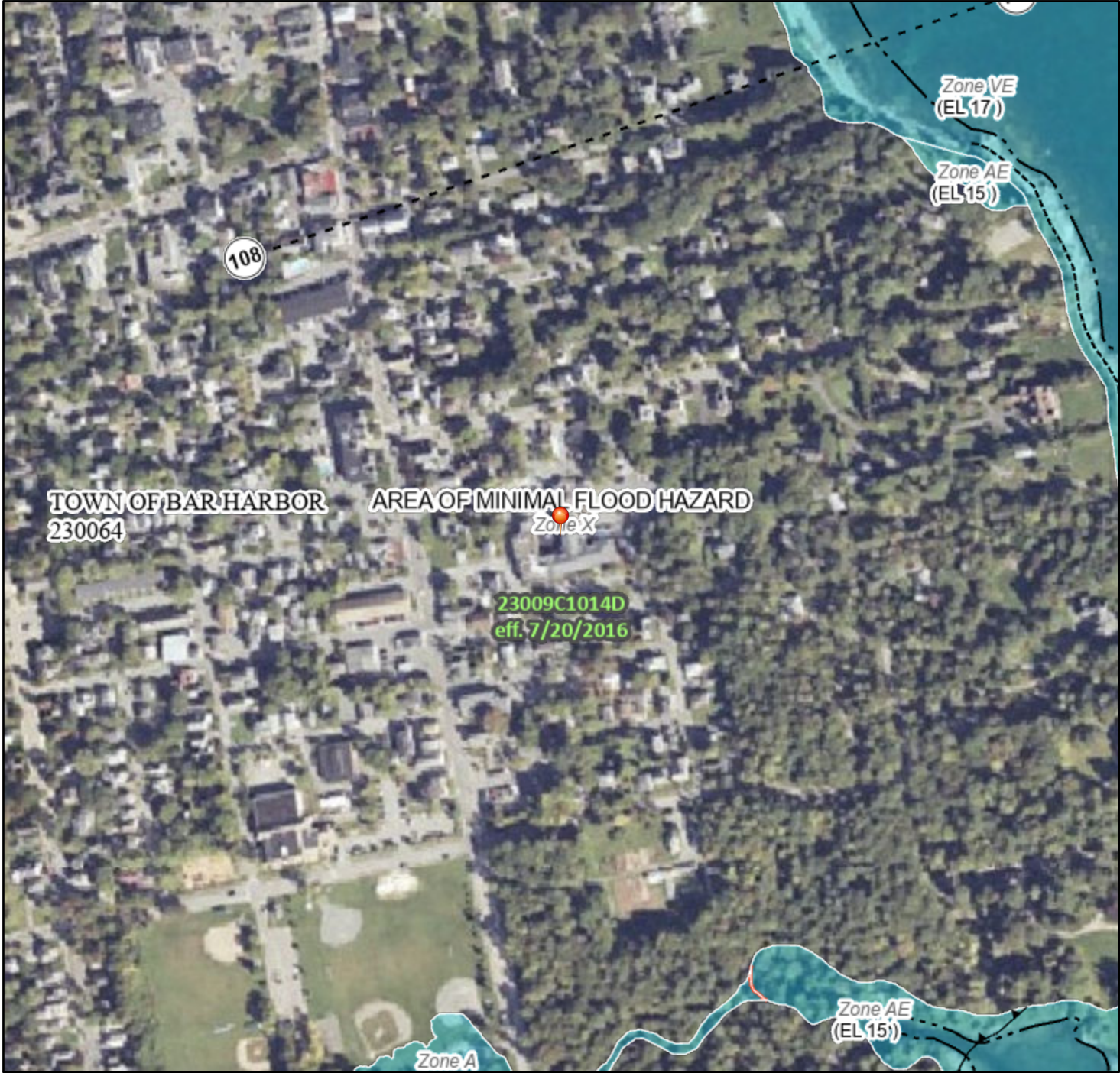




# National Flood Hazard Layer FIRMMette



68°12'27"W 44°23'19"N



1:6,000

68°11'49"W 44°22'53"N

Basemap Imagery Source: USGS National Map 2023

## Legend

SEE FIS REPORT FOR DETAILED LEGEND AND INDEX MAP FOR FIRM PANEL LAYOUT

SPECIAL FLOOD HAZARD AREAS		Without Base Flood Elevation (BFE) Zone A, V, A99
		With BFE or Depth Zone AE, AO, AH, VE, AR
		Regulatory Floodway
OTHER AREAS OF FLOOD HAZARD		0.2% Annual Chance Flood Hazard, Areas of 1% annual chance flood with average depth less than one foot or with drainage areas of less than one square mile Zone X
		Future Conditions 1% Annual Chance Flood Hazard Zone X
		Area with Reduced Flood Risk due to Levee. See Notes. Zone X
		Area with Flood Risk due to Levee Zone D
OTHER AREAS		NO SCREEN Area of Minimal Flood Hazard Zone X
		Effective LOMRs
GENERAL STRUCTURES		Area of Undetermined Flood Hazard Zone D
		Channel, Culvert, or Storm Sewer
		Levee, Dike, or Floodwall
OTHER FEATURES		20.2 Cross Sections with 1% Annual Chance Water Surface Elevation
		17.5
		Coastal Transect
		Base Flood Elevation Line (BFE)
		Limit of Study
		Jurisdiction Boundary
MAP PANELS		Coastal Transect Baseline
		Profile Baseline
		Hydrographic Feature
		Digital Data Available
		No Digital Data Available
		Unmapped



The pin displayed on the map is an approximate point selected by the user and does not represent an authoritative property location.

This map complies with FEMA's standards for the use of digital flood maps if it is not void as described below. The basemap shown complies with FEMA's basemap accuracy standards

The flood hazard information is derived directly from the authoritative NFHL web services provided by FEMA. This map was exported on **1/4/2025 at 2:17 PM** and does not reflect changes or amendments subsequent to this date and time. The NFHL and effective information may change or become superseded by new data over time.

This map image is void if the one or more of the following map elements do not appear: basemap imagery, flood zone labels, legend, scale bar, map creation date, community identifiers, FIRM panel number, and FIRM effective date. Map images for unmapped and unmodernized areas cannot be used for regulatory purposes.





U.S. Fish and Wildlife Service

# National Wetlands Inventory

## MDI Hospital



January 4, 2025

### Wetlands

	Estuarine and Marine Deepwater		Freshwater Emergent Wetland		Lake
	Estuarine and Marine Wetland		Freshwater Forested/Shrub Wetland		Other
			Freshwater Pond		Riverine

This map is for general reference only. The US Fish and Wildlife Service is not responsible for the accuracy or currentness of the base data shown on this map. All wetlands related data should be used in accordance with the layer metadata found on the Wetlands Mapper web site.

# *2023 Annual Drinking Water Quality Report*

## **Town of Bar Harbor Water Division**

**Bar Harbor, Maine  
PWSID ME0090120**

We are pleased to present to you our Annual Drinking Water Quality Report, also known as the Consumer Confidence Report. This report, a requirement of the 1996 amendments to the Safe Drinking Water Act, is designed to inform you about the quality water and services we deliver to you every day. Our constant goal is to provide you with a safe and dependable supply of drinking water. We want you to understand the efforts we make to continually improve the water treatment process and protect our water resources. We are committed to ensuring the quality of your water.

### **WATER SOURCE**

Bar Harbor's water is drawn from Eagle Lake in Acadia National Park. Our water, which serves a population of 4,625 through 1,850 service connections, is treated with chlorine to protect against potential bacteriological contaminants, fluoride to promote dental health, and lime for pH adjustment for corrosion control. In May 2009, our system added chloramines by means of ammonia for additional treatment in an effort to reduce Disinfection By-Products. Due to the exceptional water quality of our source, our water system has a filtration waiver.

### **SOURCE WATER ASSESSMENT**

The Maine Drinking Water Program (DWP) has evaluated all public water supplies as part of the Source Water Assessment Program (SWAP). The assessments included geology, hydrology, land uses, water testing information, and the extent of land ownership or protection by local ordinance to see how likely our drinking water source is to being contaminated by human activities in the future. Assessment results are available at public water suppliers, town offices, and the DWP. For more information about the SWAP, please contact the DWP at telephone 207-287-2070.

If you have any questions about this report or concerning your water system, please contact Bennett Liscomb at telephone number 207-288-3555 or mailing address 50 Public Works Way, Bar Harbor, ME 04609. We want our valued customers to be informed about their water system. If you want to learn more, please contact us about the time and place of regularly scheduled meetings.

### **WATER QUALITY**

Bar Harbor Water Division routinely monitors for contaminants in your drinking water according to Federal and State laws. The following table shows any detection resulting from our monitoring for the period of January 1<sup>st</sup> to December 31<sup>st</sup>, 2023.

In 2023, due to efforts to protect the water supply, our system was granted a 'Synthetic Organics Waiver.' This is a three-year exemption from the monitoring/reporting requirements for the following industrial chemical(s): toxaphene/chlordane/PCB, herbicides, carbamate pesticides and semivolatile organics. This waiver was granted due to the absence of these potential sources of contamination within a half-mile radius of the water source.

The sources of drinking water include rivers, lakes, ponds and wells. As water travels over the surface of the land or through the ground, it dissolves naturally occurring minerals and radioactive material and can pick up substances resulting from human or animal activity. All sources of drinking water are subject to potential contamination by substances that are naturally occurring or man-made. Contaminants that may be present in source water include:

**Microbial contaminants**, such as viruses and bacteria, may come from sewage treatment plants, septic systems, agricultural livestock operations, and wildlife.

**Inorganic contaminants**, such as salts and metals, can be naturally occurring or result from urban storm water runoff, industrial or domestic wastewater discharges, oil and gas production, mining, or farming.

**Pesticides and herbicides** may come from a variety of sources such as agriculture, urban storm water runoff, and residential uses.

**Organic chemical contaminants**, including synthetic and volatile organic chemicals, are by-products of industrial processes and petroleum production, and can also come from gas stations, urban storm water runoff, and septic systems.

**Radioactive contaminants** can be naturally-occurring or be the result of oil and gas production and mining activities.



In order to ensure that tap water is safe to drink, U.S. Environmental Protection Agency (EPA) prescribes regulations which limit the amount of certain contaminants in water provided by public water systems. U.S. Food and Drug Administration (FDA) regulations establish limits for contaminants in bottled water which must provide the same protection for public health.

The table below lists all of the drinking water contaminants that were detected throughout water quality monitoring and testing. The presence of contaminants in the water does not necessarily indicate that the water poses a health risk.

## **Town of Bar Harbor – Water Division had no violations in 2023**

<b>TEST RESULTS</b>					
Unless otherwise noted, testing was done in 2023.					
<b>Contaminant</b>	<b>Level Detected</b>	<b>Unit Measurement</b>	<b>MCLG</b>	<b>MCL</b>	<b>Likely Source of Contamination</b>
<b>Microbiological Contaminants</b>					
Total Coliform Bacteria (Sept. 2023)	<b>1 positive</b>	Highest monthly # of positive samples	0 positive	1 pos/mo or 5% (e. coli)	Naturally present in the environment.
Turbidity+	<b>1.30</b>	ntu	n/a	5	Soil runoff.
+ = Highest monthly reading in 2023					
<b>Inorganic Contaminants</b>					
Barium (5/9/23)	<b>0.002</b>	ppm	2	2	Discharge of drilling wastes. Discharge from metal refineries. Erosion of natural deposits.
Copper* (1/1/21-12/31/23)	<b>0.096</b> <i>Range(0.008-0.101)</i>	ppm	1.3	AL=1.3	Corrosion of household plumbing systems.
Fluoride (11/14/23)	<b>0.75</b>	ppm	4	4	Erosion of natural deposits. Water additive that promotes strong teeth. Discharge from fertilizer and aluminum factories.
Lead* (1/1/21-12/31/23)	<b>3.4</b> <i>Range(0-25.3)</i>	ppb	0	AL=15	Corrosion of household plumbing systems.
* = Reported results are the 90 <sup>th</sup> percentile value (the value that 90% of all samples are less than).					
<b>Disinfection By-Products – 2 Schooner Head Road</b>					
HAA5 (2023) [Total Haloacetic Acids]	<b>LRAA = 28</b> <i>(Range 22-33)</i>	ppb	0	60	By-product of drinking water chlorination.
TTHM (2023) [Total Trihalomethanes]	<b>LRAA = 40</b> <i>(Range 29-50)</i>	ppb	0	80	By-product of drinking water chlorination.
<b>Disinfection By-Products – Paradis True Value</b>					
HAA5 (2023) [Total Haloacetic Acids]	<b>LRAA = 28</b> <i>(Range 22-34)</i>	ppb	0	60	By-product of drinking water chlorination.
TTHM (2023) [Total Trihalomethanes]	<b>LRAA = 40</b> <i>(Range 30-51)</i>	ppb	0	80	By-product of drinking water chlorination.

**Note:** The state allows us to monitor for some contaminants less than once per year because the concentrations of these contaminants do not change frequently. Not all contaminants are tested for every year due to monitoring waivers and therefore we must use the most recent round of sampling. Some of our data is more than one year old, however, is limited to no older than 5 years.

### **Definitions:**

**Action Level (AL)** - The concentration of a contaminant which, if exceeded, triggers treatment or other requirements which a water system must follow.

**Locational Running Annual Average (LRAA)** - A 12 month rolling average of all monthly or quarterly samples at specific sampling locations. Calculation of the RAA may contain data from the previous year.

**Maximum Contaminant Level (MCL)** - is the highest level of a contaminant that is allowed in drinking water. MCLs are set as close to the MCLGs as feasible using the best available treatment technology.

**Maximum Contaminant Level Goal (MCLG)** - is the level of a contaminant in drinking water below which there is no known or expected risk to health. MCLGs allow for a margin of safety.

**Maximum Residual Disinfection Level (MRDL)** -The highest level of a disinfectant allowed in drinking water. There is convincing evidence that addition of a disinfectant is necessary for control of microbial contaminants.

**Maximum Residual Disinfection Level Goal (MRDLG)** – The level of a drinking water disinfectant below which there is no known or expected risk to health. MRDLGs do not reflect the benefits of the use of disinfectants to control microbial contaminants.

**Not Applicable (N/A)** - Does not apply

**Running Annual Average (RAA)** - A 12 month rolling average of all monthly or quarterly samples at all locations. Calculations of the RAA may contain

data from the previous year.

#### **Secondary Maximum Contaminant Level (SMCL)**

**Treatment Technique (TT)** - A required process intended to reduce the level of a contaminant in drinking water (e.g. treatment technique for turbidity).

**Variances, Exemptions, and Waivers** - State or EPA permission not to meet an MCL, a treatment technique or test for a given contaminant under certain conditions.

#### **Units:**

ppm = parts per million or milligrams per liter (mg/L)  
ppb = parts per billion or micrograms per liter (µg/L)

pCi/L = picocuries per liter (a measure of radioactivity)  
ppt = parts per trillion or nanograms per liter (ng/L)

pos = positive samples.  
MFL = million fibers per liter

#### **Notes:**

**Arsenic** - While your drinking water may meet EPA's standard for Arsenic, if it contains between 5 to 10 ppb you should know that the standard balances the current understanding of arsenic's possible health effects against the costs of removing it from drinking water. EPA continues to research the health effects of low levels of arsenic, which is a mineral known to cause cancer in humans at high concentrations and is linked to other health effects such as skin damage and circulatory problems. Quarterly compliance is based on running annual average.

**E. Coli** - E. coli are bacteria whose presence indicates that the water may be contaminated with human or animal wastes. Human pathogens in these wastes can cause short-term effects, such as diarrhea, cramps, nausea, headaches, or other symptoms. They may pose a greater health risk for infants, young children, the elderly, and people with severely-compromised immune systems.

**Fluoride** - For those systems that fluoridate, fluoride levels must be maintained between 0.5 to 1.2 ppm. The optimum level is 0.7 ppm.

**Gross Alpha** - Action level over 5 pCi/L requires testing for Radium 226 and 228. Action level over 15 pCi/L requires testing for Uranium. Compliance is based on Gross Alpha results minus Uranium results = Net Gross Alpha.

**Lead/Copper** - Action levels (AL) are measured at consumer's tap. 90% of the tests must be equal to or below the action level.

**Nitrate** - Nitrate in drinking water at levels above 10 ppm is a health risk for infants of less than six months of age. High nitrate levels in drinking water can cause blue baby syndrome. Nitrate levels may rise quickly for short periods of time because of rainfall or agricultural activity. If you are caring for an infant you should ask advice from your health provider.

**PFAS** - The degree of risk depends on the level of chemicals and duration of exposure. Laboratory studies of animals exposed to high doses of PFAS have shown numerous negative effects such as issues with reproduction, growth and development, thyroid function, immune system, neurology, as well as injury to the liver. Research is still relatively new, and more needs to be done to fully assess exposure effects on the human body.

**Radon** - The State of Maine adopted a Maximum Exposure Guideline (MEG) for Radon in drinking water at 4000 pCi/L, effective 1/1/07. If Radon exceeds the MEG in water, treatment is recommended. It is also advisable to test indoor air for Radon.

**Total Coliform Bacteria** - Reported as the highest monthly number of positive samples, for water systems that take less than 40 samples per month.

**TTHM/HAA5** - Total Trihalomethanes and Haloacetic Acids (TTHM and HAA5) are formed as a by-product of drinking water chlorination. This chemical reaction occurs when chlorine combines with naturally occurring organic matter in water. Compliance is based on running annual average.

**Turbidity** - Turbidity has no health effects. However, turbidity can interfere with disinfection and provide a medium for microbial growth. Turbidity may indicate the presence of disease-causing organisms. These organisms include bacteria, viruses, and parasites that can cause symptoms such as nausea, cramps, diarrhea and associated headaches.

## **IMPORTANT INFORMATION**

Since our system chlorinates its water, we are required to report our annual average for chlorine residual.

**Chlorine Residual** was found to be **1.59 ppm**, with a range of 1.15 ppm to 2.14 ppm.

## **Unregulated Contaminants Monitoring**

Unregulated contaminants are those for which U.S. EPA has not established drinking water standards. The purpose of unregulated contaminant monitoring is to assist EPA in determining the occurrence of these contaminants in drinking water and whether future regulation is warranted. In 2023 we participated in the fifth round of the Unregulated Contaminant Monitoring Rule (UCMR 5). We had no detections of any of the contaminants in this round of testing.

As you can see by the table, our system had no violations. We're proud that your drinking water meets all Federal and State requirements.

All drinking water, including bottled water, may reasonably be expected to contain at least small amounts of some contaminants. The presence of contaminants does not necessarily indicate that the water poses a health risk. More information about contaminants and potential health effects can be obtained by calling the Environmental Protection Agency's Safe Drinking Water Hotline at 1-800-426-4791.

For most people, the health benefits of drinking plenty of water outweigh any possible health risk from these contaminants. However, some people may be more vulnerable to contaminants in drinking water than the general population. Immuno-compromised persons such as persons with cancer undergoing chemotherapy, persons who have undergone organ transplants, people with HIV/AIDS or other immune system disorders, some elderly, and infants can be particularly at risk from infections. These people should seek advice about drinking water from their health care providers. EPA/Center of Disease Control (CDC) guidelines on appropriate means to lessen the risk of infection by cryptosporidium and other microbiological contaminants are available from the Safe Drinking Water Hotline (800-426-4791) or at <https://www.epa.gov/ccr/forms/contact-us-about-consumer-confidence-reports>.

If present, elevated levels of lead can cause serious health problems, especially for pregnant women and young children. Lead in drinking water is primarily from materials and components associated with service lines and home plumbing. We are responsible for providing high quality drinking water, but cannot control the variety of materials used in plumbing components. When your water has been sitting for several hours, you can minimize the potential for lead exposure by flushing your tap for thirty (30) seconds to two (2) minutes before using water for drinking or cooking. If you are concerned about lead in your water, you may wish to have your water tested. Information on lead in drinking water, testing methods, and steps you can take to minimize exposure is available from the Safe Drinking Water Hotline or at <http://www.epa.gov/safewater/lead>.

We, at Bar Harbor Water Division, work hard to provide top quality water to every tap. We ask that all our customers help us protect and preserve our drinking water resources, which are the heart of our community, our way of life, and our children's future. Please contact us with any questions. Thank you for working together for safe drinking water.